

EARTHQUAKE ACTIVITY IN THE UTAH REGION

Preliminary Epicenters

July 1 – September 30, 2013

Prepared by the University of Utah Seismograph Stations and funded by
the U.S. Geological Survey (Cooperative Agreement No. G10AC00085) and
by the State of Utah

November 5, 2013

Foreword and Data Explanation

This report contains an epicenter map (Figure 1) and listings of earthquakes (Tables 1 and 2) detected and located in the Utah region (lat. 36° 45' – 42° 30' N, long. 108° 45' – 114° 15' W). The computer program HYPOINVERSE-2000 (F. W. Klein, 2012, U.S. Geological Survey Open-File Report 02-171 revised) was used to process the earthquake data. This report also includes maps and a table of operating seismograph stations in the University of Utah's regional/urban seismic network (Figures 2 and 3, Table 3).

The earthquake listing in Table 2 is estimated to be systematically complete above magnitude 1.5 within the Intermountain Seismic Belt in Utah and above magnitude 2.0 to 2.5 elsewhere in the state. *These data are preliminary—both the locations and magnitudes in this table are subject to revision. The catalog may include some man-made seismic events not yet identified.*

The following data are listed for each earthquake in Table 2:

- Date (yymmdd) and origin time in Universal Coordinated Time (UTC). To convert to local time, subtract seven hours for Mountain Standard Time (MST) and six hours for Mountain Daylight Time (MDT). During the report period, local time was MDT.
- Earthquake location coordinates in degrees and minutes of north latitude and west longitude, and depth in kilometers below sea level. Note that prior to October 1, 2012 the earthquake depths in these quarterly reports were computed relative to a datum of 1500 m above sea level.
- "*" indicates poor depth resolution: no recording stations within 10 km or twice the depth.
- MAG, the computed Richter local magnitude (M_L) for each earthquake. "W" indicates peak amplitude measurements from Wood-Anderson records were used. Otherwise, the estimate is calculated from signal durations and is more correctly identified as coda magnitude (M_C). The notation "--" indicates that a reliable magnitude estimate could not be made.
- NO, the number of P and S readings used in the solution.
- GAP, the largest azimuthal separation in degrees between recording stations used in the solution.
- DMN, the epicentral distance in kilometers to the closest station.
- RMS, the weighted root-mean-square of the travel-time residuals in seconds:

$$RMS = \left(\frac{\sum_i (W_i R_i)^2}{\sum_i (W_i)^2} \right)^{\frac{1}{2}}$$

where: R_i is the observed minus the computed arrival time for the i -th P or S reading, and W_i is the relative weight given to the i -th P or S arrival time (0.0 for no weight through 1.0 for full weight).

EARTHQUAKE ACTIVITY IN THE UTAH REGION July 1 – September 30, 2013

by R. Burlacu, P. M. Roberson, J. M. Hale, Y. H. Wong, N. S. Mohammad Jamaal, and S. Whittaker
with contributions by
K. D. Koper, J. C. Pechmann, and K. L. Pankow

University of Utah Seismograph Stations
115 South 1460 East, Room 107 FASB
Salt Lake City, UT 84112-0102
Tele: (801) 581-6274 FAX: (801) 585-5585
email: burlacu@seis.utah.edu
URL: <http://www.seis.utah.edu> (aka quake.utah.edu)

During the three-month period July 1 through September 30, 2013, the University of Utah Seismograph Stations (UUSS) located 283 earthquakes within the Utah region (Figure 1). The total includes two earthquakes in the magnitude 3 range and 25 earthquakes in the magnitude 2 range. Earthquakes of magnitude 3.0 or larger (plotted as stars and specifically labeled on Figure 1) are listed below. Two earthquakes were reported felt during the report period (see Table 1, a cumulative tabulation of earthquakes during 2013 that were either felt in the Utah region or for which a ShakeMap was produced, or both). Additional information on earthquakes within the Utah region is available from the University of Utah Seismograph Stations.

Online Information

A complete copy of this report, including maps and the earthquake catalog, is available on the UUSS web site at <http://www.quake.utah.edu/EOCENTER/QUARTERLY/quarterly.htm>.

Note: On October 1, 2012 UUSS began using the ANSS Quake Monitoring System (AQMS) software package for data acquisition and data processing. The primary effect on the data reported herein comes from computing the earthquake locations with a newer version of the computer program HYPOINVERSE-2000 (F. W. Klein, 2012, U.S. Geological Survey Open-File Report 02-171 revised) and a revised and expanded set of velocity models. As implemented at UUSS, this new version of the location program accounts for station elevation differences more accurately and reports focal depths relative to sea level instead of the 1500 m elevation datum used previously.

ShakeMaps—computer maps of the ground shaking produced by an earthquake—are automatically produced by UUSS for earthquakes of magnitude 3 and larger within a 75-mile wide zone along the I-15 corridor and magnitude 3.5 and larger elsewhere in the Utah region (see http://www.seis.utah.edu/shake/shake_trigger_area_09.pdf.) These magnitude thresholds have changed with time as the network of strong-motion stations in the state has expanded. The ShakeMaps are accessible on the UUSS web page at <http://www.seis.utah.edu/shake>. Earthquakes during 2013 for which ShakeMaps are available are indicated in Table 1.

For earthquakes of magnitude 3 and larger in the Utah region, the U. S. Geological Survey automatically posts a Community Internet Intensity Map (CIIM) on its "Did You Feel It?" web page at <http://earthquake.usgs.gov/earthquakes/dyfi/>. We encourage anyone who feels an earthquake to report their observations on this interactive web site; felt information is available by zip code on the CIIM site or can be obtained from UUSS directly.

Earthquakes of Magnitude 3.0 or Larger

M _L 3.0	August 13	23:47 MDT	9 mi W of Enoch, UT
M _L 3.1	September 28	02:54 MDT	24 mi WNW of Green River, WY

Other Notable Seismicity

During the report period, there were two notable spatial clusters of natural earthquake activity. For reporting purposes, we define a cluster as ten or more earthquakes occurring within a 10-km (6-mile) radius during the report period.

- A. A cluster of 15 earthquakes ($0.5 \leq M \leq 2.2$) occurred about 3 miles E of Ephraim, UT. Fourteen of these events, including a magnitude 2.2 shock, occurred on August 19.
- B. A cluster of 11 earthquakes ($0.4 \leq M \leq 3.0$) occurred about 7 miles W of Enoch, UT. Three of these events, including a magnitude 3.0 shock, occurred on August 14.

In Figure 1, the locally clustered seismic events within a radius of approximately 30 miles of Price, together with a localized cluster about 50 miles to its southwest, are associated with known areas of underground coal mining and are interpreted to be mining-related. These include a total of 36 located shocks ($0.6 \leq M \leq 2.1$) that occurred throughout the report period.

Seismicity of the Utah Region July 1, 2013 - September 30, 2013

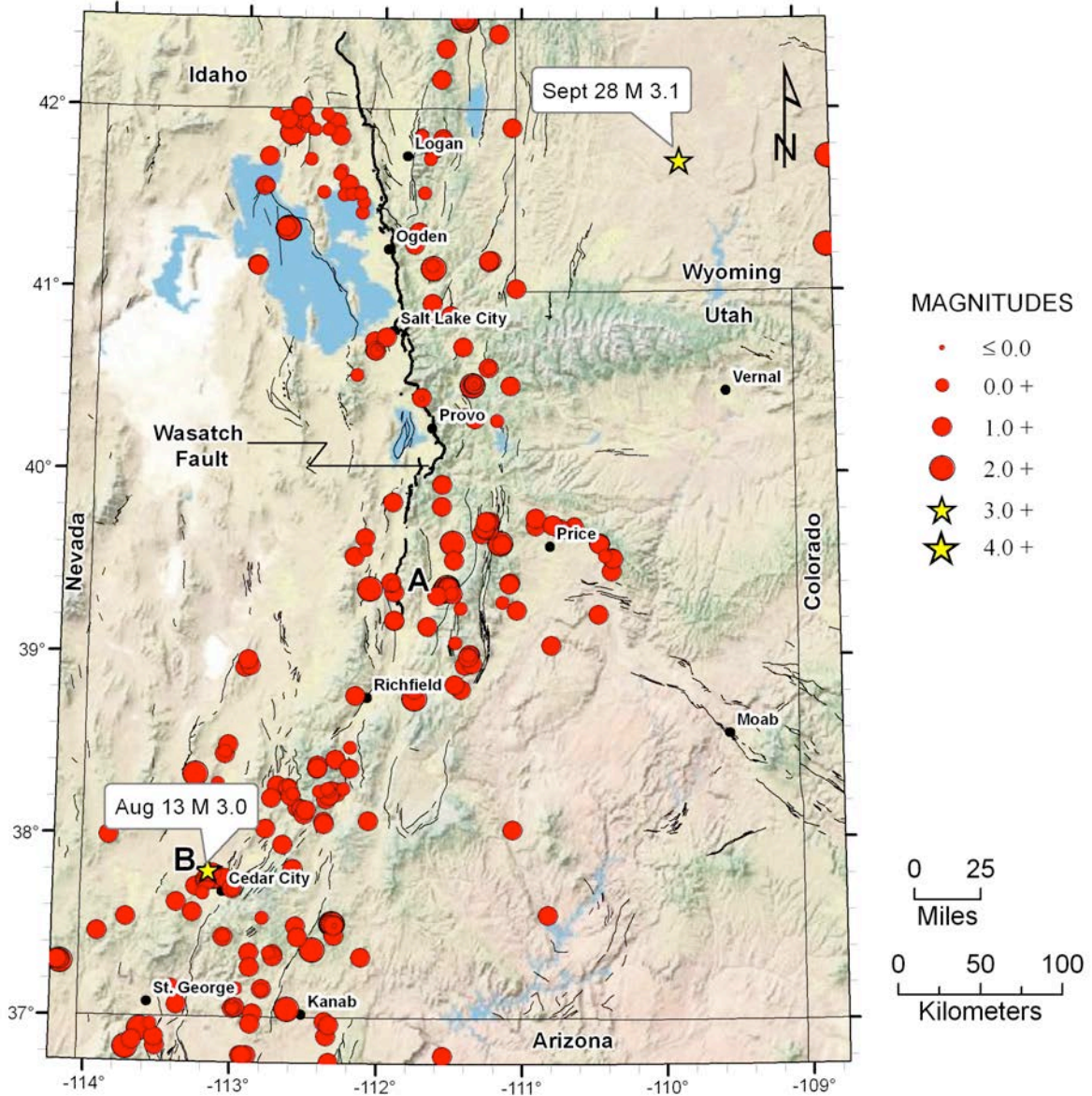


Figure 1. Earthquake epicenters, located by the University of Utah Seismograph Stations, superposed on a map of Quaternary (geologically young) faults compiled by the Utah Geological Survey (black lines). The Wasatch fault is shown in bold. Earthquakes of magnitude 3.0 and larger are labeled by local date and size. Earthquake clusters labeled A and B are discussed in the text.

Table 1

**EARTHQUAKES FELT AND/OR GENERATING A SHAKEMAP IN THE UTAH REGION
January 1, 2013 to September 30, 2013**

Date	Time†	Felt Information‡	Latitude	Longitude	Magnitude§
January 23 January 24	21:46 MST 04:46 UTC	Colorado. <i>CIIM</i> . Felt (IV) at Bedrock, CO, (III) at Monticello, Moab UT and Whitewater, Grand Junction, Hotchkiss, Crawford, New Castle, CO, and (II) at Nucla, Redvale, Olathe, Delta, Placerville, Montrose, Clifton, Palisade, Fruita, Ridgway, Telluride, Cortez, Paonia, Lafayette (?), CO.	38° 19.43'	108° 59.43'	M _w 3.9
February 06	11:47 MST 18:47 UTC	Utah. <i>CIIM</i> . Felt (III) at Cedar City, UT.	37° 47.48'	113° 07.42'	M _L 2.7
February 07	12:29 MST 19:29 UTC	Utah. <i>CIIM</i> . <i>ShakeMap</i> . Felt (III) at Farmington, Cedar City, UT.	37° 48.24'	113° 06.35'	M _L 3.1
February 07	13:02 MST 20:02 UTC	Utah. <i>CIIM</i> . <i>ShakeMap</i> . Felt (III) at Cedar City, UT.	37° 47.30'	113° 07.45'	M _L 3.4
February 07	13:35 MST 20:35 UTC	Utah. <i>CIIM</i> . Felt (II) at Cedar City, UT.	37° 45.89'	113° 08.11'	M _L 2.0
February 07 February 08	19:47 MST 02:47 UTC	Utah. <i>CIIM</i> . <i>ShakeMap</i> . Felt (III) at Cedar City, Saint George, UT.	37° 46.39'	113° 07.74'	M _L 3.7
February 07 February 08	20:19 MST 03:19 UTC	Utah. <i>CIIM</i> . Felt (III) at Cedar City, UT and (II) at Delta, Provo (?), UT and Grand Junction (?), CO.	37° 47.16'	113° 07.52'	M _L 2.8
April 19	00:14 MDT 06:14 UTC	Utah. <i>CIIM</i> . Felt (III) at Payson, Salem, Mona, Salina (?), and Willard (?), UT and (II) at Spanish Fork, Mapleton, and Springville, UT.	40° 00.07'	111° 47.59'	M _L 2.8

Table 1

**EARTHQUAKES FELT AND/OR GENERATING A SHAKEMAP IN THE UTAH REGION
January 1, 2013 to September 30, 2013**

May 29	07:32 MDT 13:32 UTC	Utah. <i>CIIM. ShakeMap.</i> Felt (III) at Tremonton, UT and (II) at Plymouth, Portage, and Honeyville, UT.	41° 50.79'	112° 19.35'	M _L 3.1
May 31	16:34 MDT 22:34 UTC	Utah. <i>CIIM.</i> Felt (II) at Hurricane, UT.	37° 10.44'	113° 24.82'	M _L 2.8
May 31	16:45 MDT 22:45 UTC	Utah. <i>CIIM. ShakeMap.</i> Felt (III) at Washington and Hurricane, UT and (II) at Saint George, UT.	37° 10.31'	113° 24.78'	M _L 2.9
July 08	13:30 MDT 19:30 UTC	Utah. <i>CIIM.</i> Felt (II) at Salt Lake City, UT.	41° 07.89'	112° 54.38'	M _L 1.8
August 13 August 14	23:47 MDT 05:47 UTC	Utah. <i>CIIM. ShakeMap.</i> Felt (III) at Cedar City, UT.	37° 48.48'	113° 10.39'	M _L 3.0

† Times are listed both as Local Time—Mountain Standard Time (MST) or Mountain Daylight Time (MDT)—and as Universal Coordinated Time (UTC).

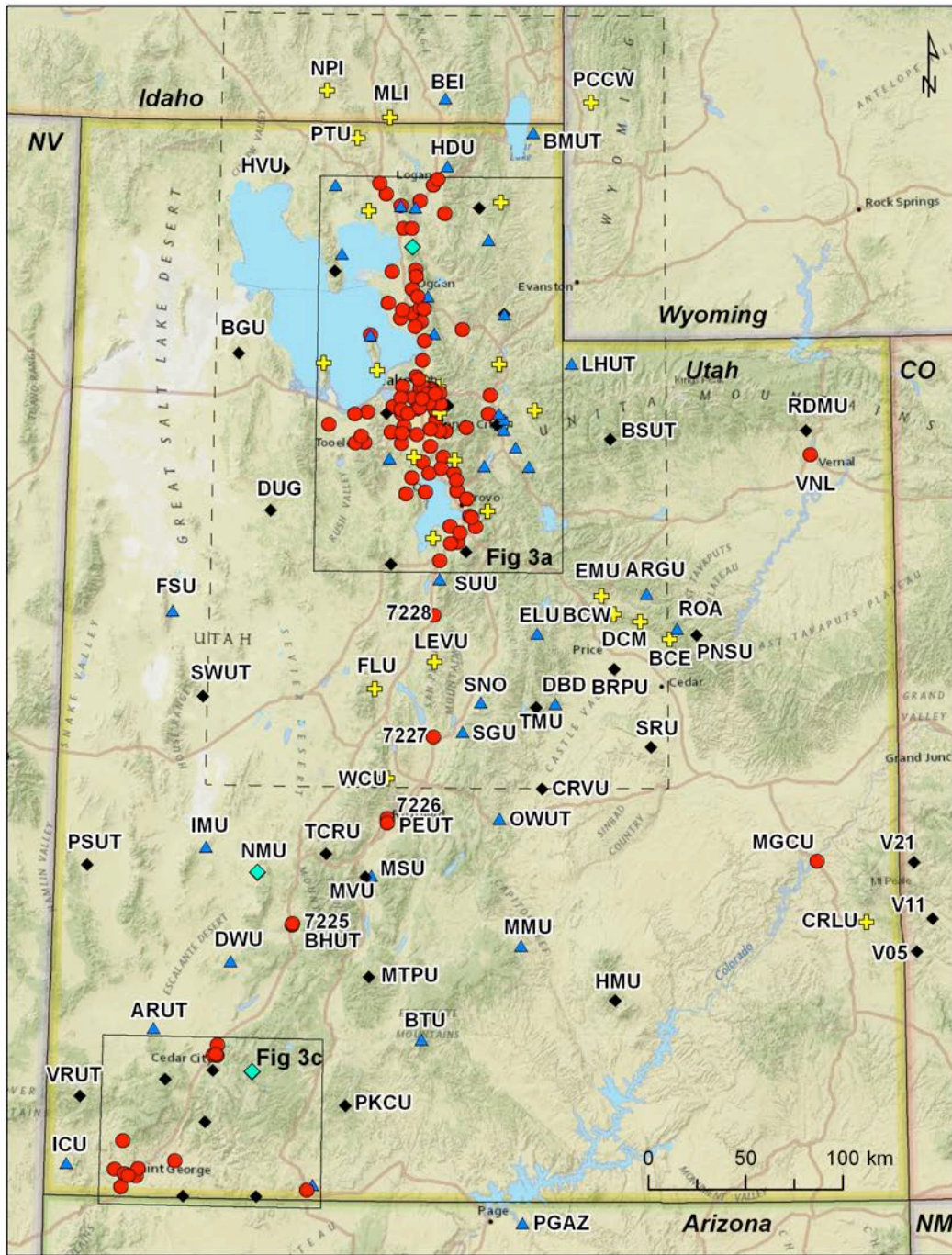
? Indicates on-line reports that appear questionable given the distance from the source

‡ *CIIM* indicates the availability of a Community Internet Intensity Map

(<http://earthquake.usgs.gov/earthquakes/dyfi/archives.php>), compiled by the U.S. Geological Survey (USGS); *ShakeMap* indicates the availability of computer-generated maps of ground-shaking (<http://www.seis.utah.edu/shake/archive>), produced by the University of Utah Seismograph Stations (UUSS). Roman numerals correspond to the Modified Mercalli intensity scale. Unless otherwise indicated, felt information is from the USGS (1) CIIM reports and/or (2) PDE Monthly (or) Weekly Listing Files (<http://earthquake.usgs.gov/research/data/pde.php>).

§ Richter local magnitude (M_L) or coda magnitude (M_C) determined by UUSS. If labeled “NEIC,” data are from the National Earthquake Information Center of the USGS.

Utah Regional/Urban Seismic Network September 30, 2013



Station Key

- | | |
|---|--|
| <ul style="list-style-type: none"> ▲ Single-component, Analog-telemetry, Short-period ◆ Multi-component, Analog-telemetry, Short-period ◆ Multi-component, Digital-telemetry, Broadband ● Multi-component, Digital-telemetry, Strong Motion | <p>Bounds of map correspond to standard "Utah Region"</p> <p>--- Traditional "Wasatch Front Area"</p> <p>⊕ Multi-comp Strong-Motion, Vertical Short-Period Digital and/or Analog-telemetry</p> |
|---|--|

Figure 2

Utah Urban Seismic Network (September 30, 2013)

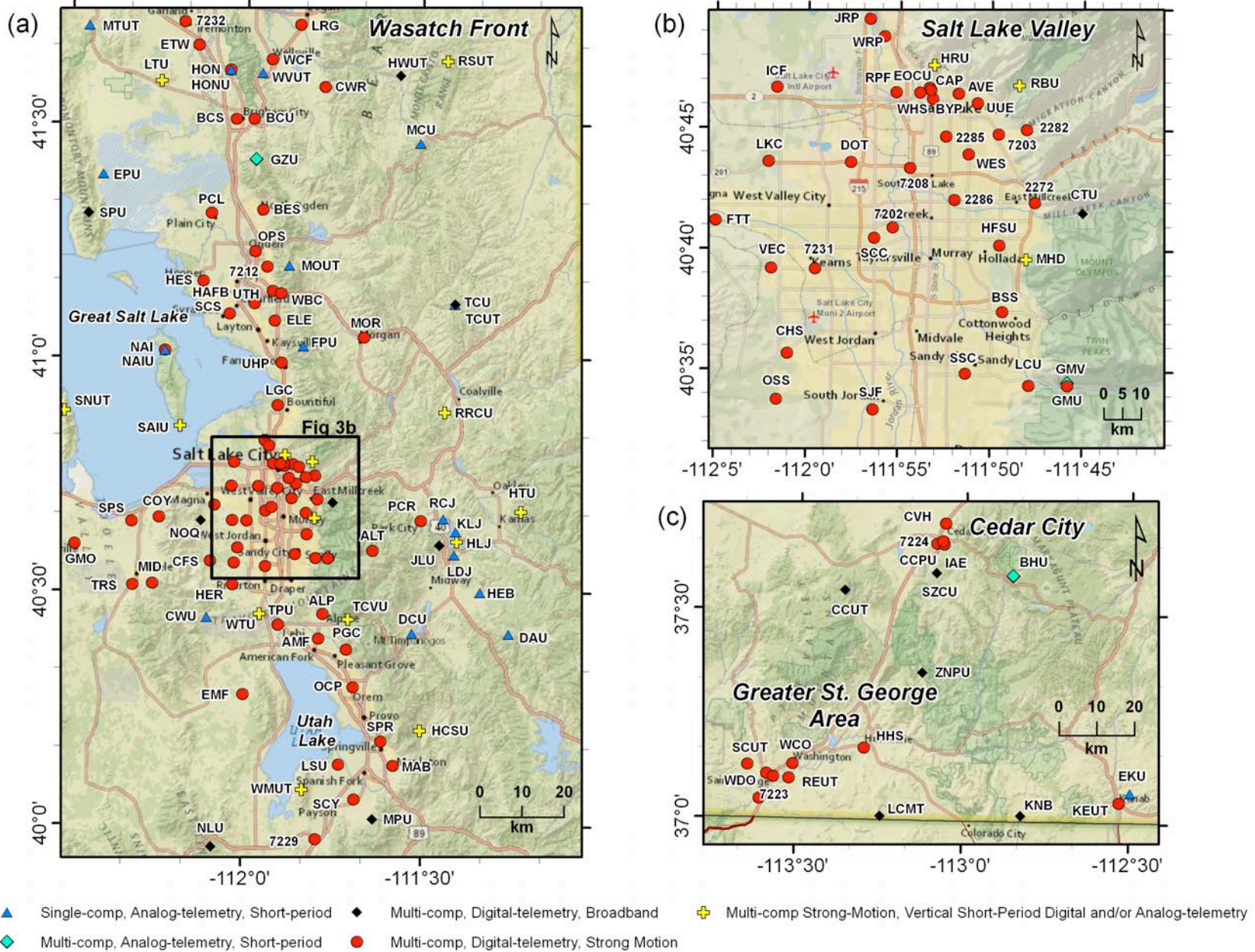


Figure 3

Table 2. Earthquakes in the Utah Region: July 1–September 30, 2013

DATE	ORIGIN TIME	LATITUDE	LONGITUDE	DEPTH	MAG	NO	GAP	DMN	RMS
130701	05:02:33.51	37° 34.63'	113° 16.66'	4.9	1.2W	16	72	8	0.10
130701	08:37:21.24	40° 40.37'	112° 03.41'	10.3	1.9W	45	39	6	0.16
130701	19:31:59.97	41° 46.81'	111° 38.68'	11.3	0.9	10	114	10	0.08
130701	19:32:41.95	41° 46.51'	111° 39.40'	8.5	0.8	11	113	10	0.11
130701	19:47:10.86	41° 47.09'	111° 38.73'	8.6	1.9W	20	115	10	0.17
130701	19:52:26.13	41° 47.06'	111° 38.04'	11.8	0.9W	12	115	11	0.13
130703	06:02:30.23	39° 23.61'	111° 05.27'	1.6	1.1W	8	223	9	0.11
130703	21:58:16.15	38° 29.95'	113° 03.10'	12.0	1.7	8	107	18	0.19
130704	13:32:57.18	38° 57.37'	111° 21.12'	13.1	1.0W	11	122	21	0.12
130704	14:14:25.41	37° 20.22'	112° 06.76'	6.0*	1.4	6	166	45	0.26
130705	20:34:54.08	40° 41.04'	112° 01.76'	3.4	-0.1	7	142	8	0.02
130706	00:36:12.43	41° 32.30'	111° 42.47'	10.2	0.6	9	125	8	0.05
130706	07:37:16.64	36° 53.33'	113° 31.23'	9.6*	1.2W	12	196	28	0.21
130706	11:33:02.03	39° 23.31'	111° 54.52'	13.1	0.7	13	83	15	0.18
130707	04:20:34.35	42° 09.24'	110° 18.71'	12.4*	1.7	15	161	47	0.12
130707	04:46:14.03	39° 00.11'	111° 22.50'	10.0*	0.9	7	95	25	0.10
130707	17:10:43.20	42° 29.53'	111° 25.06'	7.6*	1.0	7	101	40	0.13
130707	18:07:47.02	42° 29.76'	111° 25.13'	9.0*	1.0	7	93	40	0.11
130707	21:03:32.09	36° 47.56'	112° 53.32'	6.0*	1.6	8	182	40	0.19
130708	19:30:45.60	41° 07.89'	112° 54.38'	1.8*	1.8W	13	164	26	0.24
130709	00:05:28.12	40° 29.37'	111° 20.54'	11.2	0.6	9	106	1	0.05
130709	00:05:54.42	40° 29.43'	111° 20.51'	11.3	0.0	6	113	1	0.02
130709	00:06:37.86	40° 29.02'	111° 21.18'	12.0	2.3W	36	97	2	0.16
130709	00:14:13.27	40° 29.59'	111° 20.61'	10.4	0.5	10	105	1	0.08
130709	04:01:54.06	40° 29.26'	111° 21.01'	11.8	1.9W	22	98	2	0.10
130709	04:11:59.18	40° 29.31'	111° 20.82'	12.6	1.4W	19	104	2	0.11
130709	05:23:35.68	37° 57.27'	112° 39.64'	5.9*	1.1	9	88	34	0.32
130709	13:43:23.02	41° 31.75'	112° 14.22'	1.0	0.3	7	99	7	0.12
130709	14:24:13.40	37° 26.61'	113° 03.67'	14.8	1.1W	11	61	11	0.08
130709	18:10:10.88	38° 27.53'	113° 04.36'	2.2*	0.5	5	108	20	0.05
130710	13:33:12.89	37° 49.23'	112° 35.18'	2.6*	1.9W	17	72	35	0.20
130711	05:41:35.52	38° 04.91'	112° 22.76'	3.8*	1.8W	20	61	18	0.22
130711	08:08:40.42	40° 43.38'	112° 03.49'	11.1	1.8W	46	79	2	0.19
130711	12:09:14.90	39° 32.86'	110° 24.79'	1.7	0.6	5	174	7	0.09
130712	01:20:13.92	39° 31.37'	111° 28.85'	9.6*	1.9W	18	63	23	0.17
130712	05:35:24.65	38° 16.70'	112° 42.32'	3.0*	1.8W	16	59	29	0.11
130712	16:43:25.71	40° 41.52'	111° 25.44'	-0.2	1.1	10	112	4	0.16
130713	15:20:04.58	40° 44.82'	111° 58.46'	0.1	1.2W	19	75	3	0.16
130713	16:13:11.22	38° 22.52'	112° 25.66'	5.9*	1.1	10	90	26	0.10
130714	04:19:59.57	38° 23.56'	112° 25.53'	5.0*	1.2W	14	65	24	0.23
130714	06:07:31.93	39° 42.39'	110° 37.63'	-2.8	1.7W	16	74	4	0.12
130714	06:10:54.32	39° 14.98'	111° 02.16'	20.0	1.7W	28	60	9	0.16
130714	19:58:41.49	39° 34.62'	112° 06.31'	5.8*	0.6	6	88	23	0.10
130715	16:12:38.02	36° 55.84'	113° 37.11'	5.6*	2.2W	16	179	35	0.15
130716	05:07:43.10	37° 10.30'	113° 24.60'	5.9*	0.7	12	128	23	0.05

Table 2. Earthquakes in the Utah Region: July 1–September 30, 2013

DATE	ORIGIN TIME	LATITUDE	LONGITUDE	DEPTH	MAG	NO	GAP	DMN	RMS
130716	08:09:57.62	39° 04.25'	111° 28.23'	3.6*	0.9W	6	140	20	0.17
130716	20:14:04.30	38° 56.15'	112° 54.29'	-0.4*	1.5	7	93	40	0.15
130717	00:49:40.15	38° 48.82'	111° 45.38'	3.7*	1.8W	17	56	29	0.17
130718	14:43:38.25	38° 17.05'	113° 07.21'	3.7*	0.8	7	113	23	0.03
130718	23:12:14.16	40° 29.40'	111° 20.34'	12.8	1.2W	12	108	1	0.07
130719	08:57:00.18	37° 27.37'	112° 17.79'	6.0*	1.7	10	131	46	0.16
130719	21:03:46.18	41° 14.77'	108° 47.39'	-3.1*	2.9W	6	179	100	0.18
130720	05:35:37.74	39° 21.82'	112° 04.49'	0.0	2.0W	12	65	8	0.17
130720	19:22:33.48	37° 27.90'	113° 55.89'	6.9	1.5W	11	136	7	0.10
130721	12:26:09.02	41° 38.41'	112° 19.83'	-0.1	0.2	6	163	9	0.12
130721	12:26:53.60	41° 39.41'	112° 18.97'	1.0	0.8	9	164	9	0.13
130722	03:22:19.01	38° 08.70'	112° 30.24'	4.9*	1.2	9	107	30	0.15
130722	07:32:49.92	38° 09.41'	112° 33.57'	2.8*	1.6W	14	47	39	0.13
130723	00:09:22.46	38° 08.96'	112° 31.98'	3.6*	1.4	10	104	33	0.28
130723	01:30:37.33	37° 34.41'	110° 49.30'	4.0*	1.8	7	183	41	0.25
130723	04:56:48.17	37° 20.37'	112° 43.11'	1.0*	1.0	7	98	31	0.11
130724	06:12:31.55	38° 15.84'	112° 14.63'	5.5*	0.8	7	192	25	0.09
130724	19:35:32.52	37° 26.71'	113° 03.73'	14.8	0.9	8	84	11	0.06
130725	03:14:02.31	39° 41.51'	111° 14.12'	-1.0	1.5W	9	181	6	0.06
130725	05:29:33.56	39° 42.04'	111° 15.88'	-1.6	1.1W	10	114	9	0.13
130725	06:12:48.38	39° 41.52'	111° 15.59'	1.5	1.2W	8	114	8	0.22
130725	17:27:28.44	41° 34.22'	112° 52.40'	5.3*	1.1	14	188	25	0.12
130726	01:21:16.80	37° 43.07'	113° 15.46'	1.5*	1.4W	12	56	18	0.13
130726	12:48:06.40	37° 03.08'	112° 58.76'	16.5	1.7W	11	122	15	0.12
130726	17:20:05.50	38° 55.53'	112° 56.64'	11.2*	1.6	9	122	37	0.18
130727	02:06:32.74	42° 29.68'	111° 25.74'	6.4*	2.8W	21	92	40	0.17
130727	02:32:14.76	42° 29.44'	111° 27.02'	-0.4*	1.9W	9	89	42	0.20
130727	12:35:03.75	41° 32.28'	112° 26.64'	1.0*	0.3	7	134	15	0.15
130727	22:24:19.62	42° 29.33'	111° 24.68'	7.6*	2.1W	14	95	40	0.15
130728	02:17:12.35	39° 32.26'	110° 21.72'	1.0	1.5W	12	131	9	0.19
130728	10:38:34.42	42° 29.34'	111° 23.83'	14.3*	1.7W	9	129	39	0.09
130728	20:08:33.78	39° 27.92'	110° 21.92'	3.6*	1.9	5	200	17	0.18
130729	03:23:41.61	37° 03.02'	112° 59.25'	18.5	1.1W	11	123	15	0.12
130729	08:29:39.22	39° 40.06'	111° 17.13'	1.6	1.7W	11	66	8	0.27
130729	09:13:32.08	38° 45.83'	111° 45.33'	11.7*	2.1W	26	53	29	0.19
130729	16:53:42.27	38° 20.17'	113° 16.55'	10.6*	2.2W	18	86	35	0.12
130729	23:17:37.83	37° 17.52'	114° 10.70'	-1.0*	2.4W	12	156	28	0.24
130730	03:38:23.50	37° 17.98'	114° 10.68'	12.4*	1.8W	11	131	28	0.13
130730	03:41:11.41	37° 17.87'	114° 12.60'	2.3*	1.5	9	147	30	0.20
130730	20:58:48.25	38° 14.54'	112° 17.67'	6.7*	1.7W	9	101	24	0.13
130731	03:23:19.51	39° 32.54'	112° 11.02'	1.4*	1.7W	7	106	18	0.26
130731	07:55:22.30	38° 12.54'	112° 44.77'	6.2*	1.1	10	80	25	0.13
130731	23:10:57.54	37° 32.80'	112° 47.82'	16.7	0.8	10	167	7	0.07
130801	02:36:42.98	39° 41.75'	110° 43.36'	-3.1	1.7	8	145	4	0.05
130801	04:35:02.40	38° 02.44'	112° 46.78'	13.8	1.7W	18	57	20	0.16

Table 2. Earthquakes in the Utah Region: July 1–September 30, 2013

DATE	ORIGIN TIME	LATITUDE	LONGITUDE	DEPTH	MAG	NO	GAP	DMN	RMS
130801	23:40:31.72	37° 22.60'	112° 26.78'	1.5*	2.1W	6	187	14	0.14
130801	23:52:27.48	41° 25.62'	112° 09.64'	1.5*	0.7	8	152	16	0.05
130802	22:53:48.31	41° 19.38'	111° 44.79'	13.7	1.4W	15	103	22	0.12
130804	02:34:57.38	40° 40.58'	112° 02.35'	6.0	0.7	11	81	7	0.13
130804	11:32:33.88	39° 49.03'	111° 34.24'	8.2*	1.2W	11	82	20	0.17
130804	21:10:48.38	41° 34.00'	112° 51.04'	6.0*	0.8W	11	182	24	0.10
130805	02:17:08.81	39° 09.59'	111° 40.07'	22.4	1.8W	10	87	21	0.08
130805	04:36:59.99	38° 22.45'	112° 25.74'	5.1*	1.1	11	63	26	0.16
130805	13:23:26.73	36° 57.68'	113° 33.04'	12.8*	0.7	11	186	28	0.21
130806	15:09:56.85	39° 20.77'	111° 54.22'	14.7	1.7W	12	72	19	0.19
130807	11:18:15.05	42° 24.80'	111° 09.97'	-3.3*	1.6W	15	123	39	0.21
130807	18:16:49.57	37° 46.29'	113° 07.82'	0.7	2.0W	18	85	9	0.15
130807	23:28:10.39	37° 17.94'	114° 11.94'	1.1*	1.3	11	101	30	0.22
130808	03:16:50.93	37° 03.41'	112° 58.36'	18.9	1.1	8	121	14	0.06
130808	05:47:32.61	37° 17.61'	114° 10.79'	11.5*	1.5	11	129	28	0.16
130808	20:08:14.80	38° 58.17'	112° 55.47'	5.9*	1.4	6	126	43	0.12
130809	07:43:58.85	37° 30.38'	112° 33.86'	13.4*	1.4	11	197	28	0.22
130809	21:57:31.97	40° 40.24'	112° 02.94'	9.0	1.2W	26	41	2	0.26
130809	23:08:30.77	40° 40.24'	112° 02.76'	9.9	0.3	17	42	2	0.15
130810	01:32:23.98	37° 05.09'	112° 59.25'	5.9*	--	6	134	17	0.21
130810	10:21:24.73	39° 45.27'	110° 54.05'	1.8	1.3W	15	178	10	0.31
130810	15:28:32.34	41° 31.56'	112° 17.72'	0.7	0.6	9	108	8	0.11
130810	21:24:56.59	39° 32.00'	110° 21.22'	1.2	1.2	5	201	10	0.28
130812	10:45:42.44	40° 17.25'	111° 10.71'	7.6	0.8	8	154	15	0.13
130812	12:42:39.49	41° 51.02'	112° 19.66'	0.4	1.0	10	102	9	0.08
130812	18:54:49.29	39° 37.10'	110° 27.13'	-3.5	1.5	6	89	4	0.07
130813	02:28:05.72	37° 26.69'	112° 32.98'	2.8*	1.2	11	122	21	0.15
130814	01:26:42.04	39° 11.37'	111° 53.98'	23.3	1.1	10	98	22	0.10
130814	01:26:42.05	39° 11.50'	111° 53.95'	23.2	1.1	9	158	22	0.11
130814	05:47:37.06	37° 48.48'	113° 10.39'	11.0*	3.0W	23	59	24	0.13
130814	05:51:50.98	37° 46.77'	113° 11.53'	2.7*	0.8	7	130	22	0.12
130814	08:42:33.00	41° 10.17'	111° 13.32'	6.0*	1.9W	20	133	17	0.20
130814	09:05:29.02	41° 09.63'	111° 14.39'	8.3	1.8W	12	145	15	0.14
130814	10:14:07.35	37° 47.66'	113° 10.38'	5.7*	0.8	10	115	23	0.11
130814	10:31:03.22	41° 10.11'	111° 14.31'	9.8	1.8W	11	175	15	0.11
130814	23:21:54.96	41° 43.93'	108° 45.78'	-2.7*	2.7W	9	194	132	0.26
130815	02:29:42.81	37° 09.00'	112° 47.34'	10.3	0.7	8	135	15	0.04
130815	03:07:01.81	37° 09.42'	112° 47.40'	10.2	1.2	8	137	16	0.09
130815	11:42:17.24	37° 31.31'	112° 19.04'	8.2	2.6W	23	105	9	0.26
130815	12:35:49.94	40° 34.68'	111° 13.89'	5.7	0.4	8	158	11	0.05
130815	13:53:52.85	37° 30.79'	112° 17.76'	6.7	1.3	7	131	8	0.04
130815	22:11:27.93	37° 31.21'	112° 18.52'	6.8	2.5W	18	112	8	0.18
130816	03:12:16.93	37° 30.78'	112° 18.02'	7.2	1.0	10	130	8	0.11
130816	07:17:27.83	37° 21.39'	112° 52.94'	3.4*	1.2W	13	94	22	0.10
130816	09:02:33.18	38° 05.25'	112° 04.23'	5.8	1.4W	15	78	11	0.09

Table 2. Earthquakes in the Utah Region: July 1–September 30, 2013

DATE	ORIGIN TIME	LATITUDE	LONGITUDE	DEPTH	MAG	NO	GAP	DMN	RMS
130817	08:15:18.78	41° 55.75'	112° 35.80'	7.2*	1.7W	21	152	22	0.20
130818	06:59:03.39	39° 42.90'	110° 54.07'	1.6*	1.8W	18	65	13	0.27
130818	08:28:52.19	39° 42.92'	110° 46.81'	-3.3	1.1W	11	87	4	0.18
130818	09:56:54.46	37° 30.65'	112° 17.45'	6.4	--	10	172	8	0.07
130818	13:32:02.83	39° 23.18'	111° 30.93'	1.7	0.5	10	103	8	0.10
130818	23:53:38.17	39° 50.29'	111° 54.88'	0.6*	1.0W	9	100	12	0.21
130819	04:08:25.40	39° 24.12'	111° 55.40'	16.4	1.4W	13	107	15	0.18
130819	05:03:07.26	36° 47.87'	111° 32.73'	0.0*	1.6W	8	144	78	0.26
130819	05:30:28.79	41° 15.26'	111° 46.55'	5.6*	1.0W	11	74	16	0.18
130819	06:35:06.51	38° 14.83'	112° 20.81'	3.6*	0.8W	6	108	27	0.30
130819	07:07:45.89	37° 31.04'	112° 18.91'	5.9*	1.0W	9	188	52	0.23
130819	08:54:31.63	41° 00.92'	111° 02.35'	20.8	1.5W	17	159	14	0.13
130819	10:10:47.47	39° 22.29'	111° 31.37'	5.3	1.6W	14	64	6	0.21
130819	10:11:57.32	39° 22.86'	111° 31.41'	3.2	1.2W	11	103	7	0.08
130819	11:38:27.72	39° 22.57'	111° 31.73'	5.0	2.1W	18	60	6	0.18
130819	11:47:29.14	39° 21.39'	111° 32.60'	6.0	2.2W	24	68	4	0.21
130819	11:52:21.97	39° 20.55'	111° 29.88'	0.9	0.5W	8	226	4	0.06
130819	12:25:23.53	39° 22.80'	111° 31.09'	3.1	1.1W	11	102	7	0.11
130819	12:27:57.14	39° 20.35'	111° 29.43'	-0.1	1.0	7	217	5	0.03
130819	12:50:31.50	39° 22.92'	111° 31.08'	1.6	1.1W	11	103	7	0.10
130819	13:31:08.87	37° 48.12'	113° 10.05'	9.9*	0.8	12	116	24	0.11
130819	15:50:54.31	39° 22.91'	111° 30.95'	0.8	1.2W	9	131	7	0.08
130819	15:53:42.75	39° 21.88'	111° 32.20'	5.2	2.1W	21	67	5	0.23
130819	15:58:19.90	39° 21.35'	111° 30.16'	1.5	1.9W	20	106	5	0.14
130819	16:07:54.51	39° 19.63'	111° 35.78'	3.1	1.0	5	149	5	0.09
130819	16:13:01.89	39° 22.37'	111° 30.67'	2.7	1.1W	8	167	6	0.16
130819	16:55:09.48	39° 22.50'	111° 31.78'	4.4	1.3W	9	139	6	0.08
130820	01:13:58.14	36° 47.52'	112° 55.95'	24.2	1.4W	9	188	27	0.08
130820	04:23:58.08	41° 57.75'	112° 48.07'	0.9*	0.8	10	235	20	0.18
130820	05:38:14.31	38° 15.15'	112° 19.64'	2.6*	1.1W	10	104	27	0.20
130820	06:10:55.37	38° 13.43'	112° 20.55'	14.6	1.0W	9	113	25	0.11
130820	09:51:56.94	38° 25.54'	112° 18.05'	-0.7*	1.6W	16	59	14	0.13
130820	11:20:06.50	39° 36.90'	110° 26.93'	-3.3	1.1W	8	94	3	0.08
130820	22:37:49.27	37° 45.97'	113° 03.45'	-3.3	1.6W	16	92	6	0.21
130821	07:43:56.65	39° 17.57'	111° 08.29'	-3.5	0.9W	6	143	5	0.18
130821	11:28:46.90	38° 04.22'	112° 22.57'	0.2*	1.5W	14	75	17	0.29
130822	04:05:24.53	39° 03.43'	110° 47.47'	15.4	1.1W	11	170	24	0.06
130822	10:33:40.92	41° 55.55'	112° 21.27'	9.9	1.9W	25	86	3	0.16
130822	16:35:22.46	41° 35.11'	112° 15.71'	-1.4	1.4	6	172	1	0.01
130822	17:01:00.48	39° 38.68'	112° 06.53'	-2.1*	1.7W	11	84	30	0.27
130823	03:26:58.91	37° 03.27'	112° 58.51'	16.5	0.8W	8	121	14	0.05
130823	18:46:39.72	37° 19.81'	112° 39.87'	19.7	--	9	118	32	0.10
130824	09:47:15.04	39° 15.53'	111° 25.96'	7.0	0.5	6	121	11	0.02
130824	10:12:23.05	37° 30.66'	112° 18.42'	6.8	1.9W	17	125	7	0.17
130825	01:57:22.18	38° 46.63'	112° 10.05'	6.9*	1.8W	16	55	22	0.15

Table 2. Earthquakes in the Utah Region: July 1–September 30, 2013

DATE	ORIGIN TIME	LATITUDE	LONGITUDE	DEPTH	MAG	NO	GAP	DMN	RMS
130825	03:25:31.93	38° 14.82'	112° 24.83'	6.0*	0.5	7	116	30	0.10
130825	03:44:08.64	37° 42.02'	112° 59.89'	12.8	0.1	7	133	14	0.02
130825	15:32:13.65	41° 20.23'	112° 41.94'	0.7*	2.0W	17	141	21	0.11
130826	00:26:31.12	37° 46.55'	113° 09.38'	9.0*	0.6	6	213	21	0.03
130826	11:11:39.51	41° 20.42'	112° 41.62'	5.7*	2.0W	24	141	21	0.12
130827	09:08:54.16	41° 51.31'	111° 44.09'	10.7*	0.9	13	127	31	0.07
130827	10:39:41.87	41° 51.01'	111° 43.90'	5.1*	0.6	6	284	38	0.08
130827	17:52:56.03	41° 08.30'	112° 54.85'	3.0*	1.9W	20	167	26	0.12
130828	11:19:07.23	40° 24.80'	111° 43.08'	10.2	1.4W	33	61	4	0.15
130828	15:31:38.79	41° 56.29'	112° 42.65'	8.6*	1.5W	12	241	18	0.13
130828	15:37:16.24	41° 57.92'	112° 25.53'	6.4	0.8	10	105	9	0.05
130829	07:48:02.21	37° 21.02'	112° 43.01'	3.8*	1.1W	15	74	36	0.14
130830	11:24:56.27	38° 16.48'	112° 37.42'	6.0*	0.4	8	118	33	0.06
130831	00:34:22.21	39° 56.18'	111° 33.96'	4.7*	1.7W	25	110	11	0.23
130831	11:15:35.01	39° 00.36'	111° 21.80'	2.0*	1.8	11	96	26	0.09
130901	08:22:04.99	37° 09.46'	112° 58.20'	22.3	0.4	9	114	20	0.08
130902	21:13:55.90	38° 07.22'	112° 30.98'	3.6*	1.4W	10	102	30	0.26
130903	15:44:01.42	38° 50.41'	111° 28.40'	7.7	1.1	8	99	8	0.09
130903	19:39:42.10	40° 34.80'	111° 14.33'	6.4	1.2	17	155	11	0.09
130903	23:26:10.50	37° 40.87'	113° 12.56'	1.8*	0.9W	13	80	14	0.11
130904	05:01:34.74	40° 28.84'	111° 04.97'	1.2*	1.3	14	234	17	0.10
130904	06:58:11.06	36° 54.17'	112° 20.64'	26.4	1.7W	9	229	23	0.09
130904	07:56:54.10	40° 24.56'	111° 42.97'	7.1	-0.1	9	177	3	0.15
130904	11:47:08.55	39° 00.36'	111° 22.30'	7.8*	1.5W	20	74	26	0.17
130904	16:57:10.45	39° 37.02'	110° 26.92'	-3.4	1.5	6	118	3	0.05
130905	20:56:26.53	40° 51.99'	111° 30.73'	12.0	1.1W	18	58	7	0.12
130906	00:57:48.59	42° 29.71'	111° 26.60'	7.3*	0.9	9	89	41	0.11
130906	07:15:31.47	41° 43.43'	111° 39.99'	11.7	0.7	12	101	15	0.10
130906	16:24:47.42	38° 22.49'	112° 12.15'	4.2*	1.6W	13	74	15	0.28
130907	01:20:29.32	37° 31.18'	112° 19.60'	7.1	1.5W	13	114	9	0.09
130907	03:13:34.72	39° 37.13'	111° 29.44'	6.8*	2.0W	22	74	25	0.16
130907	22:15:36.07	38° 48.75'	111° 25.65'	15.3	1.7W	10	82	4	0.18
130908	05:33:58.74	37° 02.86'	112° 36.94'	17.8	2.2W	18	103	11	0.18
130908	11:49:51.71	38° 29.36'	112° 11.98'	1.2	0.3	5	128	3	0.02
130908	13:51:24.54	42° 00.57'	112° 37.42'	6.4*	1.7W	15	182	18	0.12
130909	04:15:40.71	36° 57.91'	112° 19.68'	8.0*	1.6	7	241	19	0.09
130909	22:48:47.65	41° 20.81'	112° 42.80'	1.4*	1.1	11	144	23	0.10
130910	10:51:15.80	39° 37.15'	110° 26.87'	-3.4	1.5	7	86	3	0.09
130910	20:38:20.09	36° 49.88'	113° 42.94'	13.1*	2.2W	12	147	40	0.13
130911	01:57:49.71	40° 55.96'	111° 38.77'	10.6	1.4W	20	50	13	0.08
130911	02:16:28.45	38° 13.20'	112° 36.49'	6.6	1.4W	12	106	7	0.11
130911	05:09:52.59	38° 59.61'	111° 22.77'	4.0*	1.0W	8	108	20	0.21
130911	08:01:35.26	39° 44.17'	111° 15.27'	6.0*	1.1	6	211	39	0.10
130911	08:55:08.74	38° 13.88'	112° 35.86'	6.0*	0.4	6	129	38	0.16
130911	12:10:17.96	37° 21.44'	112° 44.91'	6.0*	0.9	9	95	28	0.17

Table 2. Earthquakes in the Utah Region: July 1–September 30, 2013

DATE	ORIGIN TIME	LATITUDE	LONGITUDE	DEPTH	MAG	NO	GAP	DMN	RMS
130911	14:07:17.14	42° 09.77'	111° 35.31'	5.7*	1.2	6	235	37	0.15
130911	19:50:13.59	37° 37.83'	113° 23.32'	1.1	1.7W	7	181	9	0.13
130911	21:49:43.30	41° 55.00'	112° 34.44'	7.3*	0.6	9	203	21	0.04
130912	00:27:28.98	39° 36.99'	110° 26.93'	-3.4	1.4	7	91	3	0.05
130912	01:05:46.80	39° 43.84'	111° 14.28'	-3.4	1.5W	19	76	10	0.23
130912	09:34:05.23	37° 45.27'	113° 11.49'	12.5	1.2W	13	75	20	0.14
130912	09:55:17.46	37° 44.85'	113° 11.10'	5.1*	1.1	9	100	19	0.09
130912	18:52:02.70	42° 00.41'	112° 36.81'	8.2*	1.1	11	177	17	0.13
130913	04:20:59.48	41° 33.97'	112° 53.39'	2.8*	0.8	11	191	26	0.10
130913	08:30:23.45	39° 13.56'	110° 27.50'	15.8	1.4W	16	125	14	0.12
130913	13:08:24.31	36° 52.18'	113° 40.26'	16.5*	1.1	10	214	38	0.15
130913	17:11:24.36	39° 43.19'	111° 14.75'	-1.2	1.7W	16	74	10	0.14
130914	03:26:25.03	41° 52.96'	112° 24.87'	0.1	0.6	10	165	9	0.13
130915	01:01:58.99	41° 52.90'	112° 30.89'	8.8	0.2	9	117	17	0.13
130915	10:18:53.20	39° 37.06'	110° 26.83'	-3.4	1.2W	9	89	3	0.09
130916	01:39:46.48	37° 59.70'	113° 51.94'	7.1*	1.6W	11	181	44	0.16
130916	03:18:29.37	37° 32.82'	113° 44.08'	13.8	1.6W	10	175	14	0.28
130917	03:02:36.83	37° 03.05'	112° 59.36'	16.1	0.6W	6	123	15	0.15
130917	09:03:36.89	40° 50.23'	111° 37.91'	11.8	0.9W	12	94	16	0.09
130918	20:41:22.11	39° 24.08'	111° 04.99'	2.0	1.4W	10	95	10	0.13
130919	12:20:10.64	38° 56.84'	111° 24.06'	11.6	1.6	6	135	19	0.11
130919	18:16:49.86	37° 48.60'	113° 08.61'	11.1*	0.7	7	116	24	0.04
130919	19:47:28.62	39° 44.04'	111° 13.51'	-3.4*	1.8	16	78	11	0.22
130920	00:34:57.14	41° 53.91'	112° 34.69'	9.2*	0.9	14	138	21	0.19
130920	04:20:57.29	40° 19.28'	111° 24.58'	6.1*	0.7	11	163	14	0.18
130920	19:34:03.25	41° 43.10'	112° 32.36'	4.5	0.6	5	175	9	0.17
130921	07:32:55.63	40° 32.07'	112° 10.99'	0.2	0.8	14	91	6	0.13
130921	11:54:18.42	39° 37.15'	111° 09.21'	1.2	2.0W	25	55	5	0.14
130921	12:04:48.35	39° 36.79'	111° 08.37'	-0.9	1.1W	15	112	6	0.15
130922	17:34:39.70	38° 15.97'	112° 37.59'	7.7*	1.5W	14	80	34	0.08
130922	20:34:54.81	41° 43.96'	112° 50.72'	8.5	1.1	14	200	8	0.12
130923	20:45:31.54	38° 15.65'	112° 21.32'	3.6*	0.4	10	68	29	0.19
130924	00:36:22.38	36° 57.88'	112° 51.98'	16.4	1.4W	14	140	7	0.15
130924	04:10:57.64	37° 42.41'	113° 00.36'	2.1*	1.0	5	209	14	0.17
130924	16:32:11.65	41° 53.90'	111° 04.23'	-3.4*	1.7	5	299	15	0.24
130925	02:53:45.05	42° 19.94'	111° 33.38'	10.0*	1.2	13	113	49	0.09
130925	06:38:48.82	41° 07.45'	111° 38.43'	11.9	2.2W	26	76	9	0.11
130925	08:19:06.46	36° 50.37'	113° 30.77'	18.8	1.8W	8	251	31	0.09
130925	22:38:07.87	39° 42.75'	111° 14.32'	-3.4	1.6	11	73	9	0.15
130926	05:27:56.24	41° 08.24'	111° 38.95'	4.9*	0.6	12	78	20	0.07
130926	18:16:51.85	38° 26.97'	113° 04.29'	2.5*	1.9	8	170	21	0.06
130926	19:51:31.26	36° 47.53'	112° 55.17'	15.9	1.3	6	261	26	0.01
130927	11:15:09.74	40° 17.91'	111° 20.16'	0.3*	1.5W	17	191	14	0.12
130927	12:06:03.09	41° 50.25'	111° 34.15'	5.9*	0.8	7	129	31	0.08
130927	12:45:28.78	41° 31.94'	112° 10.47'	5.5	0.3	8	98	9	0.07

Table 2. Earthquakes in the Utah Region: July 1–September 30, 2013

DATE	ORIGIN TIME	LATITUDE	LONGITUDE	DEPTH	MAG	NO	GAP	DMN	RMS
130927	13:11:41.14	41° 32.32'	112° 10.60'	6.6	0.9	14	76	8	0.16
130927	19:46:58.14	38° 12.29'	112° 21.64'	3.1*	1.7W	14	59	24	0.16
130928	00:03:37.54	41° 50.28'	111° 34.54'	6.5*	1.1	14	128	25	0.13
130928	07:53:20.77	38° 02.59'	111° 03.84'	14.3	1.8	17	119	27	0.15
130928	08:54:21.09	41° 43.07'	109° 51.04'	-3.2*	3.1W	21	185	95	0.16
130928	19:03:01.45	41° 29.14'	112° 09.13'	1.2*	0.3	11	84	14	0.08
130928	19:10:54.25	37° 01.48'	112° 50.97'	19.9	1.5W	15	126	3	0.21
130929	06:28:44.17	36° 58.86'	112° 21.49'	24.2	1.7W	9	239	16	0.06
130929	09:19:19.79	36° 45.50'	112° 19.59'	20.2	1.5	7	118	37	0.10
130929	13:13:51.56	37° 04.03'	113° 22.19'	3.8*	1.6	10	238	13	0.08
130929	23:18:26.82	41° 51.92'	112° 40.82'	6.4	2.4W	26	152	12	0.14
130930	01:53:50.27	37° 16.64'	112° 52.62'	18.6	1.1	11	70	24	0.12
130930	09:24:07.35	37° 47.26'	113° 07.60'	7.3*	0.4	10	115	22	0.08

number of earthquakes = 283

* indicates poor depth control

W indicates Wood-Anderson data used for magnitude calculation

Table 3
UNIVERSITY OF UTAH REGIONAL/URBAN SEISMIC NETWORK
Operating Seismograph Stations
September 30, 2013

UURSN Code	Location	SEED Station	SEED Channel	No. of Channels	Network Code	Latitude	Longitude	Elevation (meters)	Sensor	Digitizer	Telemetry	Sponsor
2272	Eastwood Elementary School Salt Lake City, UT	2272	HN[ZEN]	3	NP	40° 41.98'	111° 47.62'	1515	EpiSensor	Basalt	Digital	NSMP, ANSS
2285	Liberty Park Salt Lake City, UT	2285	HN[ZEN]	3	NP	40° 44.70'	111° 52.49'	1298	EpiSensor	Basalt	Digital	NSMP, ANSS
2286	Roosevelt Elementary School Salt Lake City, UT	2286	HN[ZEN]	3	NP	40° 42.08'	111° 52.01'	1314	EpiSensor	Basalt	Digital	NSMP, ANSS
7202	Meadowbrook Golf Course Murray, UT	7202	HN[ZEN]	3	NP	40° 40.93'	111° 55.36'	1293	EpiSensor	Basalt	Digital	NSMP, ANSS
7203	Bonneville Golf Course Salt Lake City, UT	7203	HN[ZEN]	3	NP	40° 44.81'	111° 49.63'	1457	EpiSensor	Basalt	Digital	NSMP, ANSS
7208	SR 201/I-80 Bridge Array, Salt Lake City, UT	7208	EN[ZEN]	3	NP	40° 43.38'	111° 54.43'	1291	EpiSensor	K2	Digital	NSMP, ANSS
7212	Annex Bldg., Weber State University, Ogden, UT	7212	HN[ZEN]	3	NP	41° 11.75'	111° 56.50'	1422	EpiSensor	K2	Digital	NSMP, ANSS
7223	Dixie State College St. George, UT	7223	HN[ZEN]	3	NP	37° 06.02'	113° 33.94'	815	EpiSensor	Etna	Digital	NSMP, ANSS
7224	Southern Utah University Cedar City, UT	7224	HN[ZEN]	3	NP	37° 40.35'	113° 04.29'	1782	EpiSensor	Basalt	Digital	NSMP, ANSS
7225	City Maintenance Yard Beaver, UT	7225	HN[ZEN]	3	NP	38° 17.01'	112° 38.32'	1808	EpiSensor	Etna	Digital	NSMP, ANSS
7226	UDOT IT Radio Shop Richfield, UT	7226	HN[ZEN]	3	NP	38° 45.43'	112° 05.26'	1616	FBA23	Basalt	Digital	NSMP, ANSS
7227	City Maintenance Yard Gunnison, UT	7227	HN[ZEN]	3	NP	39° 09.35'	111° 49.17'	1568	EpiSensor	Basalt	Digital	NSMP, ANSS
7228	Juab School District Nephi, UT	7228	HN[ZEN]	3	NP	39° 43.27'	111° 49.49'	1576	EpiSensor	Basalt	Digital	NSMP, ANSS

UURSN	Location	SEED	SEED	No. of	Network	Latitude	Longitude	Elevation	Sensor	Digitizer	Telemetry	Sponsor
Code		Station	Channel	Channels	Code			(meters)				
7229	City Maintenance Shop Santaquin, UT	7229	HN[ZEN]	3	NP	39° 58.35'	111° 47.58'	1520	EpiSensor	Etna	Digital	NSMP, ANSS
7232	City Parks & Recreation Office Tremonton, UT	7232	HN[ZEN]	3	NP	41° 43.13'	112° 10.91'	1320	EpiSensor	Etna	Digital	NSMP, ANSS
AHI	Auburn, ID	AHID	BH[ZEN]	3	US	42° 45.92'	111° 06.02'	1960	*	*	Digital	USGS
ALP	Alpine Fire Station, Alpine, UT	ALP	EN[ZEN]	3	UU	40° 27.26'	111° 46.61'	1510	EpiSensor	K2	Digital	ANSS
ALT	Alta City Offices, Alta, UT	ALT	EN[ZEN]	3	UU	40° 35.42'	111° 38.25'	2635	Applied Mems	ANSS-130	Digital	ANSS
AMF	Tri-Cities Golf Course American Fork, UT	AMF	EN[ZEN]	3	UU	40° 24.11'	111° 47.27'	1445	EpiSensor	K2	Digital	ANSS
ANMO	Albuquerque, NM	ANMO	BH[ZEN]	3	IU	34° 57.01'	106° 27.61'	1743	*	*	Digital	USGS
ARGU	Argyle Ridge, UT	ARGU	EHZ	1	UU	39° 49.37'	110° 32.62'	2828	S13	PSN	Analog	Utah
ARUT	Antelope Range, UT	ARUT	EHZ	1	UU	37° 47.28'	113° 26.42'	1646	L4C	PSN	Analog	Utah
AVE	Avenues, Salt Lake City, UT	AVE	EN[ZEN]	3	UU	40° 46.47'	111° 51.83'	1387	Applied Mems	ANSS-130	Digital	ANSS
B205	Norris205bwy2008, Yellowstone, WY	B205	EH[ZEN]	3	PB	44° 42.81'	110° 40.70'	2296	IESE-S2	Q330	Digital	PBO
B206	Canyon206bwy2008, Yellowstone, WY	B206	EH[ZEN]	3	PB	44° 46.66'	110° 30.70'	2400	IESE-S2	Q330	Digital	PBO
B207	Madisn207bwy2007, Yellowstone, WY	B207	EH[ZEN]	3	PB	44° 37.14'	110° 50.91'	2182	IESE-S2	Q330	Digital	PBO
B208	Lakejn208bwy2008, Yellowstone, WY	B208	EH[ZEN]	3	PB	44° 33.61'	110° 24.09'	2406	IESE-S2	Q330	Digital	PBO
B944	Grantt944bwy2008, Yellowstone, WY	B944	EH[ZEN]	3	PB	44° 23.38'	110° 32.63'	2365	IESE-S2	Q330	Digital	PBO
B945	Panthr944swy2008, Yellowstone, WY	B945	EH[ZEN]	3	PB	44° 53.64'	110° 44.65'	2249	IESE-S2	Q330	Digital	PBO
BCE	Book Cliffs East, UT	BCE	EHZ EN[ZEN]	4	UU	39° 36.79'	110° 24.51'	2666	L4C EpiSensor	K2	Digital	Utah
BCS	Brigham City Maintenance Shop Brigham City, UT	BCS	EN[ZEN]	3	UU	41° 30.71'	112° 01.98'	1303	EpiSensor	K2	Digital	ANSS
BCU	Brigham City, UT	BCU	EN[ZEN]	3	UU	41° 30.74'	111° 58.93'	1676	EpiSensor	K2	Digital	ANSS
BCW	Book Cliffs West, UT	BCW	EHZ EN[ZEN]	4	UU	39° 43.82'	110° 44.55'	2614	L4C EpiSensor	K2	Digital	Utah
BEI	Bear River Range, ID	BEI	EHZ	1	UU	42° 07.00'	111° 46.94'	1859	L4C	PSN	Analog	USGS
BES	Bates Elementary School Ogden, UT	BES	EN[ZEN]	3	UU	41° 19.10'	111° 57.26'	1455	EpiSensor	K2	Digital	ANSS
BGMZ	Barton Gulch, MT	BGMT	EHZ	1	MB	45° 14.00'	112° 02.43'	2172	*	*	Analog	MBMT
BGU	Big Grassy Mountain, UT	BGU	EN[ZEN] HH[ZEN]	3 3	UU	40° 55.53'	113° 01.79'	1640	EpiSensor Trillium 120	Q330	Digital	ANSS

UURSN	Location	SEED	SEED	No. of	Network	Latitude	Longitude	Elevation	Sensor	Digitizer	Telemetry	Sponsor
Code		Station	Channel	Channels	Code			(meters)				
BHU	Blowhard Mountain, UT	BHU	EH[ZEN]	3	UU	37° 35.55'	112° 51.42'	3230	S13	PSN	Analog	Utah
BHUT	Beaver High School, UT	BHUT	EN[ZEN]	3	UU	38° 16.61'	112° 38.42'	1799	PA-23	SMART-24	Digital	Utah
BMUT	Black Mountain, UT	BMUT	EHZ	1	UU	41° 57.49'	111° 14.05'	2243	S13	PSN	Analog	USGS
BOZ	Bozeman, MT	BOZ	BH[ZEN]	3	US	45° 38.82'	111° 37.78'	1589	*	*	Digital	USGS
BRPU	Butcher Ranch, Price, UT	BRPU	HH[ZEN]	3	UU	39° 37.67'	110° 14.56'	1687	Trillium 240	Q330	Digital	Utah
			EN[ZEN]	3					EpiSensor			
BSS	Butlerville Substation Salt Lake City, UT	BSS	EN[ZEN]	3	UU	40° 37.45'	111° 49.37'	1411	EpiSensor	K2	Digital	ANSS
BSUT	Blindstream Canyon, Hanna, UT	BSUT	HH[ZEN]	3	UU	40° 32.19'	110° 45.67'	3211	Trillium 120	Q330	Digital	Utah
			EN[ZEN]	3					EpiSensor			
BTU	Barney Top, UT	BTU	EHZ	1	UU	37° 45.34'	111° 52.46'	3235	S13	PSN	Analog	Utah
BW0	Boulder, WY	BW06	BH[ZEN]	3	US	42° 46.00'	109° 33.50'	2224	*	*	Digital	USGS
BYP	Brigham Young Park	BYP	EN[ZEN]	3	UU	40° 46.26'	111° 53.23'	1323	Applied Mems	ANSS-130	Digital	ANSS
	Salt Lake City, UT											
BZMZ	Bozeman Pass, MT	BZMT	EHZ	1	MB	45° 38.89'	110° 47.80'	1905	*	*	Analog	MBMT
CAPU	Capitol, Salt Lake City, UT	CAP	EN[ZEN]	3	UU	40° 46.71'	111° 53.40'	1384	Applied Mems	ANSS-130	Digital	ANSS
CCPU	Cedar City Park, UT	CCPU	EN[ZEN]	3	UU	38° 16.61'	112° 38.42'	1799	PA-23	SMART-24	Digital	Utah
CCUT	Cedar City, UT	CCUT	HH[ZEN]	3	UU	37° 33.04'	113° 21.77'	2124	STS-2	ANSS-130	Digital	USGS
			EN[ZEN]	3					Applied Mems			
CFS	Copperton Fire Station	CFS	EN[ZEN]	3	UU	40° 33.96'	112° 05.61'	1654	EpiSensor	K2	Digital	ANSS
	Copperton, UT											
CHS	Copper Hills High School,	CHS	EN[ZEN]	3	UU	40° 35.68'	112° 01.03'	1460	Applied Mems	ANSS-130	Digital	ANSS
	West Jordan, UT											
COM	Craters of the Moon, ID	COMI	EHZ	1	IE	43° 27.72'	113° 35.64'	1890	*	*	Digital	INL
COY	Coyote Canyon,	COY	EN[ZEN]	3	UU	40° 39.56'	112° 14.34'	1572	Applied Mems	ANSS-130	Digital	ANSS
	Tooele Valley, UT											
CRLU	Curley Ranch, La Sal, UT	CRLU	EHZ	1	UU	38° 17.50'	109° 15.64'	2035	L4C	Basalt	Digital	Utah, USGS
			EN[ZEN]	3					Episensor			
CRMZ	Chrome Mountain, MT	CRMT	EHZ	1	MB	45° 27.35'	110° 08.41'	2941	*	*	Analog	MBMT

UURSN	Location	SEED	SEED	No. of	Network	Latitude	Longitude	Elevation	Sensor	Digitizer	Telemetry	Sponsor
Code		Station	Channel	Channels	Code			(meters)				
CTU	Camp Tracy, UT	CTU	HH[ZEN]	3	UU	40° 41.55'	111° 45.02'	1731	40T	72A-07	Digital	USGS
CVH	Cedar City, Canyon View High School, UT	CVH	EN[ZEN]	3	UU	37° 42.91'	113° 03.85'	1724	PA-23	SMART-24	Digital	Utah
CVRU	Castle Valley Ranch, Emery, UT	CVRU	HH[ZEN]	3	UU	38° 55.06'	111° 10.30'	1912	STS-2	Q330	Digital	Utah
			EN[ZEN]	3					EpiSensor			
CWR	Coldwater Ranch, Paradise, UT	CWR	EN[ZEN]	3	UU	41° 34.90'	111° 46.89'	1837	Applied Mems	ANSS-130	Digital	ANSS
CWU	Camp Williams, UT	CWU	EHZ	1	UU	40° 26.75'	112° 06.13'	1945	L4C	PSN	Analog	USGS
DAU	Daniels Canyon, UT	DAU	EHZ	1	UU	40° 24.75'	111° 15.35'	2771	S13	PSN	Analog	USGS
DBD	Des Bee Dove, UT	DBD	EHZ	1	UU	39° 18.82'	111° 05.55'	2265	L4C	PSN	Analog	Utah
DCM	Dugout Coal Mine, UT	DCM	EHZ	1	UU	39° 41.70'	110° 35.00'	2537	L4C	Basalt	Digital	Utah
			EN[ZEN]	3					EpiSensor			
DCU	Deer Creek Reservoir, UT	DCU	EHZ	1	UU	40° 24.82'	111° 31.61'	1829	L4C	PSN	Analog	USGS
DOT	Utah Dept. of Transportation Region II Offices, Salt Lake City, UT	DOT	EN[ZEN]	3	UU	40° 43.61'	111° 57.65'	1282	Applied Mems	ANSS-130	Digital	ANSS
DUG	Dugway, UT	DUG	BH[ZEN]	3	US	40° 11.70'	112° 48.80'	1477	*	*	Digital	USGS
			EH[ZEN]	3	UU				S13	PSN	Analog	Utah, USGS
DWU	Dry Willow, UT	DWU	EHZ	1	UU	38° 06.32'	112° 59.85'	2270	S13	PSN	Analog	Utah
ECR	Eagle Creek, ID	ECRI	EHZ	1	IE	43° 03.24'	111° 22.26'	2086	*	*	Digital	INL
EKU	East Kanab, UT	EKU	EHZ	1	UU	37° 04.48'	112° 29.81'	1829	S13	PSN	Analog	Utah
ELE	East Layton Elementary School, East Layton, UT	ELE	EN[ZEN]	3	UU	41° 04.84'	111° 55.09'	1444	Applied Mems	ANSS-130	Digital	ANSS
ELK	Elko, NV	ELK	BH[ZEN]	3	US	40° 44.69'	115° 14.33'	2210	*	*	Digital	USGS
ELU	Electric Lake, UT	ELU	EHZ	1	UU	39° 38.41'	111° 12.23'	2970	L4C	PSN	Analog	Utah
EMF	Eagle Mountain Gas Tap, UT	EMF	EN[ZEN]	3	UU	40° 16.89'	111° 59.92'	1487	Applied Mems	ANSS-130	Digital	ANSS
EMU	Emma Park, UT	EMU	EH[ZEN]	3	UU	39° 48.84'	110° 48.92'	2268	S13	PSN	Analog	USGS
			EN[ZEN]	3					FBA23	K2	Digital	Utah
EOCU	EOC, State Capitol Campus, Salt Lake City, UT	EOCU	EN[ZEN]	3	UU	40° 46.62'	111° 53.95'	1356	EpiSensor	Basalt	Digital	Utah
EPU	East Promontory, UT	EPU	EHZ	1	UU	41° 23.49'	112° 24.53'	1436	L4C	PSN	Analog	USGS
ETW	Elwood Town Hall, Elwood, UT	ETW	EN[ZEN]	3	UU	41° 40.15'	112° 08.53'	1305	Applied Mems	ANSS-130	Digital	ANSS

UURSN	Location	SEED	SEED	No. of	Network	Latitude	Longitude	Elevation	Sensor	Digitizer	Telemetry	Sponsor
Code		Station	Channel	Channels	Code			(meters)				
FLU	Fool's Peak, UT	FLU	EHZ	1	UU	39° 22.69'	112° 10.29'	1951	18300	PSN	Analog	USGS
			EHZ	1						Basalt	Digital	
			EN[ZEN]	3						EpiSensor		
FPU	Francis Peak, UT	FPU	EHZ	1	UU	41° 01.58'	111° 50.21'	2816	L4C	PSN	Analog	USGS
FSU	Fish Springs, UT	FSU	EHZ	1	UU	39° 43.35'	113° 23.48'	1487	18300	PSN	Analog	Utah
FTT	Fire Training Tower, Magna, UT	FTT	EN[ZEN]	3	UU	40° 41.16'	112° 04.99'	1381	Applied Mems	ANSS-130	Digital	ANSS
FLWY	Flagg Ranch, WY	FLWY	BH[ZEN]	3	IW	44° 04.96'	110° 41.96'	2078	3ESP	RT-130	Digital	ANSS
GBI	Big Grassy Butte, ID	GBI	EHZ	1	IE	43° 59.22'	112° 03.78'	1541	*	*	Digital	INL
GCN	Grand Canyon, AZ	GCN	EHZ	1	AR	36° 02.64'	112° 07.68'	2294	*	*	Analog	NAU
GMO	Grantsville Maintenance Office, Grantsville, UT	GMO	EN[ZEN]	3	UU	40° 36.04'	112° 28.48'	1320	Applied Mems	ANSS-130	Digital	ANSS
GMU	Granite Mountain, UT	GMU	EH[ZEN]	3	UU	40° 34.53'	111° 45.79'	1829	S13	PSN	Analog	USGS
GRR	Grays Lake, ID	GRRRI	EHZ	1	IE	42° 56.28'	111° 25.32'	2207	*	*	Digital	INL
GZU	Grizzly Peak, UT	GZU	EH[ZEN]	3	UU	41° 25.53'	111° 58.50'	2646	S13	PSN	Analog	USGS
HAFB	Hill Air Force Base, Hill AFB, UT	HAFB	EN[ZEN]	3	UU	41° 07.07'	111° 58.55'	1471	Applied Mems	ANSS-130	Digital	Utah
HCSU	Hobble Creek, Springville, UT	HCSU	EHZ	1	UU	40° 12.40'	111° 30.14'	1789	L4C	Basalt	Digital	Utah, USGS
			EN[ZEN]	3					EpiSensor			
HDU	Hyde Park, UT	HDU	EHZ	1	UU	41° 48.18'	111° 45.99'	1807	L4C	PSN	Analog	USGS
HEB	Heber, UT	HEB	EHZ	1	UU	40° 30.09'	111° 20.15'	1925	S13	PSN	Analog	Utah
HER	Herriman Fire Station Herriman, UT	HER	EN[ZEN]	3	UU	40° 30.94'	112° 01.85'	1502	EpiSensor	K2	Digital	ANSS
HES	Hooper Elementary School Hooper, UT	HES	EN[ZEN]	3	UU	41° 09.89'	112° 07.30'	1292	EpiSensor	K2	Digital	ANSS
HFSU	Holladay Fire Station Holladay, UT	HFSU	EN[ZEN]	3	UU	40° 40.21'	111° 49.54'	1344	EpiSensor	K2	Digital	ANSS
HHA	Hell's Half Acre, ID	HHAI	EHZ	1	IE	43° 17.70'	112° 22.74'	1371	*	*	Digital	INL
HHS	Hurricane High School, UT	HHS	EN[ZEN]	3	UU	37° 10.43'	113° 17.74'	987	EpiSensor	Etna	Digital	Utah
HLI	Hailey, ID	HLID	BH[ZEN]	3	US	43° 33.75'	114° 24.83'	1772	*	*	Digital	USGS
HLJZ	Hailstone, UT	HLJ	EHZ	1	UU	40° 36.64'	111° 24.05'	1931	S13	PSN	Analog	Utah
			EN[ZEN]	3					FBA23	K2	Digital	
HMU	Henry Mountain, UT	HMU	HH[ZEN]	3	UU	37° 56.28'	110° 44.51'	2430	3T	72A-07	Digital	Utah

UURSN	Location	SEED	SEED	No. of	Network	Latitude	Longitude	Elevation	Sensor	Digitizer	Telemetry	Sponsor
Code		Station	Channel	Channels	Code			(meters)				
HON	Honeyville, UT	HON	EN[ZEN]	3	UU	41° 36.97'	112° 03.05'	1528	Applied Mems	ANSS-130	Digital	ANSS
HONU		HONU	EHZ	1					L4C	PSN	Analog	USGS
HRU	Hogsback Ridge, UT	HRU	EHZ	1	UU	40° 47.67'	111° 53.14'	1620	Ranger	PSN	Analog	USGS
			EN[ZEN]	3					Applied Mems	ANSS-130	Digital	ANSS
HTU	Hoyt, UT	HTU	EHZ	1	UU	40° 40.52'	111° 13.21'	2576	L4C	PSN	Analog	USGS
			EHZ	1					Episensor	Basalt	Digital	
			EN[ZEN]	3								
HVVU	Hansel Valley, UT	HVVU	HH[ZEN]	3	UU	41° 46.78'	112° 46.50'	1609	Trillium 120	Q330	Digital	USGS
			EN[ZEN]	3					EpiSensor			
HWU	Hardware Ranch, UT	HWUT	BH[ZEN]	3	US	41° 36.41'	111° 33.91'	1830	*	*	Digital	USGS
IAE	Cedar City, Iron County Adult Education, UT	IAE	EN[ZEN]	3	UU	37°39.91'	113° 40.02'	1807	EpiSensor	Etna	Digital	Utah
ICF	International Center Fire Station, Salt Lake City, UT	ICF	EN[ZEN]	3	UU	40° 46.69'	112° 01.72'	1281	EpiSensor	K2	Digital	ANSS
ICU	Indian Springs Canyon, UT	ICU	EHZ	1	UU	37° 08.98'	113° 55.41'	1451	S13	PSN	Analog	Utah
IMU	Iron Mountain, UT	IMU	EHZ	1	UU	38° 37.99'	113° 09.50'	1833	L4C	PSN	Analog	Utah
IMW	Indian Meadows, WY	IMW	BH[ZEN]	3	IW	43° 53.58'	110° 56.58'	2670	3ESP	RT-130	Digital	ANSS
JLU	Jordanelle, UT	JLU	EN[ZEN]	3	UU	40° 36.12'	111° 27.00'	2285	EpiSensor	ANSS-130	Digital	ANSS
			HH[ZEN]	3					3ESP			
JRP	Jordan River State Park Salt Lake City, UT	JRP	EN[ZEN]	3	UU	40° 49.54'	111° 56.66'	1284	EpiSensor	K2	Digital	ANSS
KEUT	Kanab Elementary School, UT	KEUT	EN[ZEN]	3	UU	37° 03.02'	112° 31.76'	1514	PA-23	SMART-24	Digital	Utah
KLJ	Keetley, UT	KLJ	EHZ	1	UU	40° 37.85'	111° 24.30'	1992	S13	PSN	Analog	Utah
KNB	Kanab, UT	KNB	HH[ZEN]	3	UU	37° 01.00'	112° 49.34'	1715	3T	ANSS-130	Digital	Utah. ANSS, LLNL
			EN[ZEN]	3					Episensor			
LCMT	Little Creek Mountain, UT	LCMT	HH[ZEN]	3	UU	37° 00.71'	113° 14.63'	1411	3T	SMART-24	Digital	Utah
			EN[ZEN]	3					PA-23			
LCU	Little Cottonwood, UT	LCU	EN[ZEN]	3	UU	40° 34.41'	111° 47.91'	1571	Applied Mems	K2	Digital	ANSS
LDJ	Lady, UT	LDJ	EHZ	1	UU	40° 34.89'	111° 24.52'	2217	S13	PSN	Analog	Utah

UURSN Code	Location	SEED Station	SEED Channel	No. of Channels	Network Code	Latitude	Longitude	Elevation (meters)	Sensor	Digitizer	Telemetry	Sponsor
LEVU	Levan, UT	LEVU	EHZ	1	UU	39° 30.39'	111° 48.88'	1996	L4C	PSN	Analog	USGS
			EHZ	1						EpiSensor	Basalt	
			EN[ZEN]	3								
LGC	Lakeside Golf Course Bountiful, UT	LGC	EN[ZEN]	3	UU	40° 54.04'	111° 54.51'	1292	EpiSensor	K2	Digital	ANSS
LHUT	Little Humpy Peak, UT	LHUT	EHZ	1	UU	40° 53.49'	110° 59.78'	3084	S13	PSN	Analog	Utah
LKC	Lee Kay Hunter Education Center Magna, UT	LKC	EN[ZEN]	3	UU	40° 43.62'	112° 02.14'	1289	EpiSensor	K2	Digital	ANSS
LKW	Lake, WY	LKWY	BH[ZEN]	3	US	44° 33.91'	110° 24.00'	2424	*	*	Digital	USGS
LOHW	National Elk Refuge, WY	LOHW	BH[ZEN]	3	IW	43° 36.76'	110° 36.30'	2245	3ESP	RT-130	Digital	ANSS
LRG	Logan River Golf Course	LRG	EN[ZEN]	3	UU	41° 42.82'	111° 51.08'	1362	Applied Mems	ANSS-130	Digital	ANSS
LSU	Lake Shores, UT	LSU	EN[ZEN]	3	UU	40° 07.94'	111° 43.80'	1375	EpiSensor	K2	Digital	ANSS
LTU	Little Mountain, UT	LTU	EHZ	1	UU	41° 35.51'	112° 14.83'	1585	L4C	PSN	Analog	USGS
			EHZ	1						EpiSensor	Basalt	
			EN[ZEN]	3								
MAB	Mapleton Ambulance Building Mapleton, UT	MAB	EN[ZEN]	3	UU	40° 07.85'	111° 34.67'	1440	EpiSensor	K2	Digital	ANSS
MCID	Moose Creek, ID	MCID	EHZ	1	WY	44° 11.45'	111° 11.03'	2137	L4C	PSN	Analog	USGS
MCU	Monte Cristo Peak, UT	MCU	EHZ	1	UU	41° 27.70'	111° 30.45'	2664	18300	PSN	Analog	USGS
MGCU	Grand County Courthouse, Moab, UT	MGCU	EN[ZEN]	3	UU	38° 34.46'	109° 32.89'	1241	EpiSensor	K2	Digital	Utah
MGU	Meadow Brook Golf Course Salt Lake City, UT	MGU	EHZ	1	UU	40° 40.89'	111° 55.09'	1291	Ranger	PSN	Analog	USGS
MHD	Mile High Drive, UT	MHD	EHZ	1	UU	40° 39.64'	111° 48.05'	1597	Ranger	PSN	Analog	USGS
			EHZ	1						EpiSensor	Basalt	
			EN[ZEN]	3								
MID	Middle Canyon, UT	MID	EN[ZEN]	3	UU	40° 31.04'	112° 15.28'	1722	Applied Mems	ANSS-130	Digital	ANSS
MLI	Malad Range, ID	MLI	EHZ	1	UU	42° 01.61'	112° 07.53'	1896	L4C	PSN	Analog	USGS
			EHZ	1						EpiSensor	Basalt	
			EN[ZEN]	3								
MMU	Miners Mountain, UT	MMU	EHZ	1	UU	38° 11.57'	111° 17.66'	2387	S13	PSN	Analog	Utah

UURSN Code	Location	SEED Station	SEED Channel	No. of Channels	Network Code	Latitude	Longitude	Elevation (meters)	Sensor	Digitizer	Telemetry	Sponsor
MOMZ	Monida, MT	MOMT	EHZ	1	MB	44° 35.60'	112° 23.66'	2220	*	*	Analog	MBMT
MOR	Morgan, UT	MOR	EN[ZEN]	3	UU	41° 02.77'	111° 39.94'	1633	Applied Mems	ANSS-130	Digital	ANSS
MOUT	Mount Ogden, UT	MOUT	EHZ	1	UU	41° 11.94'	111° 52.73'	2743	S13	PSN	Analog	USGS
MPU	Maple Canyon, UT	MPU	EN[ZEN]	3	UU	40° 00.93'	111° 38.00'	1909	EpiSensor	K2	Digital	ANSS
			HH[ZEN]	3					3ESP	ANSS-130	Digital	USGS
MSU	Marysvale, UT	MSU	EHZ	1	UU	38° 30.74'	112° 10.63'	2105	18300	PSN	Analog	Utah
MTLO	Mt. Logan, AZ	MTL	EHZ	1	AR	36° 21.18'	113° 11.94'	2418	*	*	Analog	NAU
MTPU	Mt. Pierson, UT	MTPU	HH[ZEN]	3	UU	38° 02.49'	112° 11.06'	3112	Trillium 120	Q330	Digital	Utah
			EN[ZEN]	3					EpiSensor			
MTUT	Morton Thiokol, UT	MTUT	EHZ	1	UU	41° 42.55'	112° 27.28'	1373	L4C	PSN	Analog	USGS
MVCO	Mesa Verde, CO	MVCO	BH[ZEN]	3	US	37° 12.62'	108° 29.92'	2170	STS-2	Q330	Digital	ANSS
MVU	Marysvale, UT	MVU	BH[ZEN]	3	LB	38° 30.22'	112° 12.74'	2240	*	*	Digital	Sandia
NAI	North Antelope Island, UT	NAI	EN[ZEN]	3	UU	41° 00.97'	112° 13.68'	1472	EpiSensor	K2	Digital	ANSS
NAIU		NAIU	EHZ	1					L4C	PSN	Analog	USGS
NLU	North Lily Mine, UT	NLU	EN[ZEN]	3	UU	39° 57.29'	112° 04.50'	2036	Episensor	72A-08	Digital	ANSS
			HH[ZEN]	3					3ESP			
NMU	North Mineral Mountain, UT	NMU	EH[ZEN]	3	UU	38° 30.99'	112° 51.00'	1853	S13	PSN	Analog	Utah
NOQ	North Oquirrh Mountains, UT	NOQ	EN[ZEN]	3	UU	40° 39.16'	112° 07.26'	1628	EpiSensor	K2	Digital	ANSS
			HH[ZEN]	3					Trillium 120	ANSS-130	Digital	USGS
NPI	North Pocatello, ID	NPI	EHZ	1	UU	42° 08.84'	112° 31.10'	1640	L4C	PSN	Analog	USGS
			EHZ	1						Basalt	Digital	
			EN[ZEN]	3								
OCP	Orem City Park, Orem, UT	OCP	EN[ZEN]	3	UU	40° 17.87'	111° 41.44'	1464	EpiSensor	K2	Digital	ANSS
OPS	Ogden Public Safety Building, Ogden, UT	OPS	EN[ZEN]	3	UU	41° 13.72'	111° 58.54'	1317	Applied Mems	ANSS-130	Digital	ANSS
OSS	Oquirrh Sub Station, UT	OSS	EN[ZEN]	3	UU	40° 33.77'	112° 01.61'	1503	Applied Mems	ANSS-130	Digital	ANSS
OWUT	Old Woman Plateau, UT	OWUT	EHZ	1	UU	38° 46.80'	111° 25.42'	2568	L4C	PSN	Analog	Utah
PCCW	Pine Creek, Cokeville, WY	PCCW	EHZ	1	UU	42° 05.97'	110° 52.36'	1996	L4C	Basalt	Digital	Utah, USGS
			EN[ZEN]	3					EpiSensor			

UURSN Code	Location	SEED Station	SEED Channel	No. of Channels	Network Code	Latitude	Longitude	Elevation (meters)	Sensor	Digitizer	Telemetry	Sponsor
PCL	Plain City Landfill Plain City, UT	PCL	EN[ZEN]	3	UU	41° 18.60'	112° 06.00'	1290	Applied Mems	ANSS-130	Digital	ANSS
PCR	Park City Recreation Center Park City, UT	PCR	EN[ZEN]	3	UU	40° 39.25'	111° 30.19'	2100	EpiSensor	K2	Digital	ANSS
PEUT	Richfield, Pahvant Elementary School, UT	PEUT	EN[ZEN]	3	UU	38° 46.55'	112° 05.32'	1644	PA-23	SMART- 24	Digital	Utah
PGAZ	Page, AZ	PGA	EHZ	1	AR	36° 54.34'	111° 16.86'	1272	*	*	Analog	NAU
PGC	Pleasant Grove Creek, UT	PGC	EN[ZEN]	3	UU	40° 22.71'	111° 42.62'	1707	EpiSensor	K2	Digital	ANSS
PKCU	Pink Cliffs, UT	PKCU	HH[ZEN]	3	UU	37° 26.63'	112° 18.66'	2834	Trillium 120	SMART- 24	Digital	Utah
			EN[ZEN]	3					PA-23			
PNSU	Preston Nutter Ranch, Sunnyside, UT	PNSU	HH[ZEN]	3	UU	39° 28.38'	110° 44.40'	2743	Trillium 240	Q330	Digital	Utah
PRN	Pahroc, Range, NV	PRN	HH[ZEN]	3	NN	37° 24.40'	115° 03.05'	1402	Trillium 120	ANSS-130	Digital	UNR
PSUT	Pine Spring, UT	PSUT	HH[ZEN]	3	UU	38° 32.02'	113° 51.28'	1999	Trillium 120	Q330	Digital	Utah
			EN[ZEN]	3					EpiSensor			
PTI	Pocatello, ID	PTI	EHZ	1	IE	42° 52.20'	112° 22.21'	1670	*	*	Digital	INL
PTU	Portage, UT	PTU	EHZ	1	UU	41° 55.76'	112° 19.48'	2192	L4C	PSN	Analog	USGS
			EHZ	1						Basalt	Digital	
			EN[ZEN]	3						EpiSensor		
QLMZ	Earthquake Lake, MT	QLMT	EHZ	1	MB	44° 49.84'	111° 25.80'	2064	*	*	Analog	MBMT
RBUZ	Red Butte Canyon, UT	RBU	EHZ	1	UU	40° 46.85'	111° 48.50'	1676	L4C	PSN	Analog	USGS
			EHZ	1						Basalt	Digital	
			EN[ZEN]	3						EpiSensor		
RCJZ	Ross Creek, UT	RCJ	EHZ	1	UU	40° 39.51'	111° 26.36'	2090	S13	PSN	Analog	Utah
RDMU	Red Mountain, UT	RDMU	HH[ZEN]	3	UU	40° 34.25'	109° 34.17'	2087	Trillium 120	SMART- 24	Digital	Utah
			EN[ZEN]	3					PA-23			
REDW	Red-Top Meadows, WY	REDW	BH[ZEN]	3	IW	43° 21.74'	110° 51.18'	2322	3ESP	RT-130	Digital	ANSS
REUT	Washington Fields, Riverside Elementary School, UT	REUT	EN[ZEN]	3	UU	37° 05.86'	113° 31.16'	791	PA-23	SMART- 24	Digital	Utah
ROA	Roan Cliffs, UT	ROA	EHZ	1	UU	39° 39.69'	110° 21.88'	2962	S13	PSN	Analog	Utah
RPF	Rose Park Fire Station, Salt Lake City, UT	RPF	EN[ZEN]	3	UU	40° 46.52'	111° 55.22'	1287	Applied Mems	ANSS-130	Digital	ANSS

UURSN Code	Location	SEED Station	SEED Channel	No. of Channels	Network Code	Latitude	Longitude	Elevation (meters)	Sensor	Digitizer	Telemetry	Sponsor
RRCU	Rees Ranch, Coalville, UT	RRCU	EHZ	1	UU	40° 53.21'	111° 26.22'	2028	L4C	Basalt	Digital	Utah, USGS
			EN[ZEN]	3					EpiSensor			
RRI2	Red Ridge, ID	RRI2	BH[ZEN]	3	IW	43° 20.84'	111° 19.20'	2547	3ESP	RT-130	Digital	ANSS
RSUT	Red Spur, UT	RSUT	EHZ	1	UU	41° 38.31'	111° 25.90'	2682	S13	PSN	Analog	USGS
			EHZ	1					EpiSensor	Basalt	Digital	
			EN[ZEN]	3								
SAIU	South Antelope Island, UT	SAIU	EHZ	1	UU	40° 51.29'	112° 10.89'	1384	L4C	PSN	Analog	USGS
			EHZ	1					EpiSensor	Basalt	Digital	
			EN[ZEN]	3								
SCC	Salt Lake Community College	SCC	EN[ZEN]	3	UU	40° 40.49'	111° 56.37'	1306	EpiSensor	K2	Digital	ANSS
SCS	Syracuse City Cemetery Shop Syracuse, UT	SCS	EN[ZEN]	3	UU	41° 05.73'	112° 02.81'	1321	EpiSensor	K2	Digital	ANSS
SCUT	Santa Clara, UT	SCUT	EN[ZEN]	3	UU	37° 07.69'	113° 38.68'	837	EpiSensor	Etna	Digital	Utah
SCY	Salem City Yard, Salem, UT	SCY	EN[ZEN]	3	UU	40° 03.47'	111° 41.14'	1386	Applied Mems	ANSS-130	Digital	ANSS
SGSU	St. George Fire Station #4, UT	SGSU	EN[ZEN]	3	UU	38° 16.61'	112° 38.42'	1799	PA-23	SMART- 24	Digital	Utah
SGU	Sterling, UT	SGU	EHZ	1	UU	39° 10.94'	111° 38.68'	2357	18300	PSN	Analog	USGS
SHP	Sheep Range, NV	SHP	HH[ZEN]	3	NN	36° 30.33'	115° 09.61'	1590	Trillium 120	ANSS-130	Digital	UNR
SJF	South Jordan Fire Station, South Jordan, UT	SJF	EN[ZEN]	3	UU	40° 33.37'	111° 56.34'	1356	Applied Mems	ANSS-130	Digital	ANSS
SNO	Snow College, UT	SNO	EHZ	1	UU	39° 19.18'	111° 32.33'	2503	Ranger	PSN	Analog	Utah
SNUT	Stansbury North, UT	SNUT	EHZ	1	UU	40° 53.10'	112° 30.52'	1652	18300	PSN	Analog	USGS
			EHZ	1					EpiSensor	Basalt	Digital	
			EN[ZEN]	3								
SPR	Wildlife Resource Center Springville, UT	SPR	EN[ZEN]	3	UU	40° 10.94'	111° 36.71'	1379	EpiSensor	K2	Digital	ANSS
SPS	Stansbury Park Sewage Lagoon Stansbury Park, UT	SPS	EN[ZEN]	3	UU	40° 38.97'	112° 18.95'	1293	Applied Mems	ANSS-130	Digital	ANSS
SPU	South Promontory Point, UT	SPU	EN[ZEN]	3	UU	41° 18.52'	112° 26.95'	2086	EpiSensor	ANSS-130	Digital	ANSS
			HH[ZEN]	3					3ESP			

UURSN	Location	SEED	SEED	No. of	Network	Latitude	Longitude	Elevation	Sensor	Digitizer	Telemetry	Sponsor
Code		Station	Channel	Channels	Code			(meters)				
SRU	San Rafael Swell, UT	SRU	EHZ	1	UU	39° 06.65'	110° 31.43'	1804	S13	PSN	Analog	Utah, ANSS, IRIS
			HH[ZEN]	6					STS-2	ANSS-130	Digital	
			EN[ZEN]						EpiSensor			
SSC	Sandy Senior Center Sandy, UT	SSC	EN[ZEN]	3	UU	40° 34.89'	111° 51.35'	1414	EpiSensor	K2	Digital	ANSS
SUU	Santaquin Canyon, UT	SUU	EHZ	1	UU	39° 53.29'	111° 47.45'	2024	18300	PSN	Analog	USGS
SWUT	Soap Wash, Delta, UT	SWUT	EN[ZEN]	3	UU	39° 19.72'	113° 11.72'	1644	EpiSensor	Q330	Digital	Utah
			HH[ZEN]	3					Trillium 120			
SZCU	Shurtz Canyon, UT	SZCU	HH[ZEN]	3	UU	37° 35.72'	113° 05.25'	2026	3T	SMART-24	Digital	Utah
			EN[ZEN]	3					PA-23			
TCRU	Three Creeks Reservoir, UT	TCRU	HH[ZEN]	3	UU	38° 36.57'	112° 26.83'	2293	Trillium 120	SMART-24	Digital	Utah
			EN[ZEN]	3					PA-23			
TCU	Toone Canyon, UT	TCU	EN[ZEN]	3	UU	41° 07.04'	111° 24.47'	2269	EpiSensor	ANSS-130	Digital	ANSS
			HH[ZEN]	3					3ESP			
TCUT	Toone Canyon, UT	TCUT	EHZ	1	UU	41° 07.07'	111° 24.51'	2320	L4C	PSN	Analog	USGS
TCVU	Timpanogos Cave, UT	TCVU	EHZ	1	UU	40° 26.61'	111° 42.31'	1730	L4C	Basalt	Digital	Utah
			EN[ZEN]	3					EpiSensor			
TMI	Taylor Mountain, ID	TMI	EHZ	1	IE	43° 18.30'	111° 55.08'	2179	*	*	Digital	INL
TMU	Trail Mountain, UT	TMU	HH[ZEN]	3	UU	39° 17.79'	111° 12.49'	2731	Observer	ANSS-130	Digital	Utah, ANSS
			EN[ZEN]	3					EpiSensor			
TPMZ	Teepee Creek, MT	TPMT	EHZ	1	MB	44° 43.79'	111° 39.94'	2518	*	*	Analog	MBMT
TPNV	Topopah Spring, NV	TPNV	BH[ZEN]	3	US	36° 56.93'	116° 14.97'	1600	*	*	Digital	USGS
TPU	Thanksgiving Point, Lehi, UT	TPU	EN[ZEN]	3	UU	40° 25.81'	111° 54.13'	1383	EpiSensor	K2	Digital	ANSS
TRS	Tooele County Radio Shop, Tooele, UT	TRS	EN[ZEN]	3	UU	40° 30.83'	112° 18.63'	1568	EpiSensor	K2	Digital	ANSS
U15A	North Rim, AZ	U15A	BH[ZEN]	3	AE	36° 25.80'	112° 17.40'	2489	Trillium 240	Q330	Digital	AZGS
UHP	Utah Highway Patrol Farmington, UT	UHP	EN[ZEN]	3	UU	40° 59.47'	111° 53.88'	1295	EpiSensor	K2	Digital	ANSS
UTH	Uintah Town Hall, Uintah, UT	UTH	EN[ZEN]	3	UU	41° 08.65'	111° 55.52'	1389	EpiSensor	K2	Digital	ANSS
UUE	University of Utah EMCB Bldg. Salt Lake City, UT	UUE	EN[ZEN]	3	UU	40° 46.09'	111° 50.77'	1449	EpiSensor	K2	Digital	ANSS
V05	E. Island Mesa, Paradox Basin, CO	PV05	HH[ZEN]	3	RE	38° 08.87'	108° 50.08'	2142	*	*	Digital	USBR

UURSN	Location	SEED	SEED	No. of	Network	Latitude	Longitude	Elevation	Sensor	Digitizer	Telemetry	Sponsor
Code		Station	Channel	Channels	Code			(meters)				
V11	Davis Mesa, Paradox Basin, CO	PV11	HH[ZEN]	3	RE	38° 17.96'	108° 52.33'	1881	*	*	Digital	USBR
V15	Pinto Mesa, Paradox Basin, CO	PV15	HH[ZEN]	3	RE	38° 20.51'	108° 28.66'	2280	*	*	Digital	USBR
V21	Cone Mountain, Paradox Basin, CO	PV21	HH[ZEN]	3	RE	38° 33.67'	108° 58.50'	2235	*	*	Digital	USBR
VEC	Valley Emergency Communications Center West Valley City, UT	VEC	EN[ZEN]	3	UU	40° 39.21'	112° 01.95'	1480	EpiSensor	K2	Digital	ANSS
VNL	Vernal, UT	VNL	EN[ZEN]	3	UU	40° 27.48'	109° 32.89'	1648	FBA23	Etna	Digital	Utah
VRUT	Veyo Road, Veyo, UT	VRUT	HH[ZEN]	3	UU	37° 27.71'	113° 51.41'	1874	Trillium 120	SMART-24	Digital	Utah
			EN[ZEN]	3					PA-23			
W13A	Hualapai Mountain Park, Kingman, AZ	W13A	BH[ZEN]	3	AE	35° 06.00'	113° 53.40'	1988	3T	Q330	Digital	AZGS
WBC	Weber Canyon, UT	WBC	EN[ZEN]	3	UU	41° 08.38'	111° 54.05'	1602	EpiSensor	K2	Digital	ANSS
WCF	Wellsville Fire Station, Wellsville, UT	WCF	EN[ZEN]	3	UU	41° 38.37'	111° 55.94'	1387	Applied Mems	ANSS-130	Digital	ANSS
WCO	Washington City Office Building, UT	WCO	EN[ZEN]	3	UU	37° 07.91'	113° 30.56'	837	EpiSensor	Etna	Digital	Utah
WCU	Willow Creek, UT	WCU	EHZ	1	UU	38° 57.88'	112° 05.44'	2673	18300	PSN	Analog	USGS
			EHZ	1						Basalt	Digital	
			EN[ZEN]	3								
WDO	Saint George, Washington County School District Office, UT	WDO	EN[ZEN]	3	UU	37° 06.46'	113° 35.19'	831	PA-23	SMART-24	Digital	Utah
WES	Westminster College Salt Lake City, UT	WES	EN[ZEN]	3	UU	40° 43.97'	111° 51.26'	1341	EpiSensor	K2	Digital	ANSS
WHS	West High School	WHS	EN[ZEN]	3	UU	40° 46.51'	111° 53.93'	1301	EpiSensor	K2	Digital	ANSS
WMUT	West Mountain, UT	WMUT	EHZ	1	UU	40° 04.60'	111° 50.00'	1981	L4C	PSN	Analog	USGS
			EHZ	1						Basalt	Digital	
			EN[ZEN]	3								
WRP	Water Reclamation Plant Salt Lake City, UT	WRP	EN[ZEN]	3	UU	40° 48.82'	111° 55.87'	1286	Applied Mems	ANSS-130	Digital	ANSS
WTNK	7433 Soaring Heights, NV	WTNK	HH[ZEN]	3	NN	36° 11.50'	115° 00.64'	676	3ESP	ANSS-130	Digital	UNR
WTU	Western Traverse Mountains, UT	WTU	EH[ZEN]	4	UU	40° 27.29'	111° 57.21'	1552	S13	PSN	Analog	USGS
			EN[ZEN]	3					Applied Mems	ANSS-130	Digital	ANSS
WUAZ	Wupatki, AZ	WUAZ	BH[ZEN]	3	US	35° 31.01'	111° 22.43'	1592	*	*	Digital	USGS

UURSN Code	Location	SEED Station	SEED Channel	No. of Channels	Network Code	Latitude	Longitude	Elevation (meters)	Sensor	Digitizer	Telemetry	Sponsor
WVUT	Wellsville, UT	WVUT	EHZ	1	UU	41° 36.61'	111° 57.55'	1828	L4C	PSN	Analog	USGS
YDC	Denny Creek, MT	YDC	EHZ	1	WY	44° 42.51'	111° 14.60'	2025	L4C	PSN	Analog	USGS
YFT	Old Faithful (YNP), WY	YFT	HH[ZEN]	3	WY	44° 27.05'	110° 50.24'	2292	Trillium 120	72A-07	Digital	USGS
			EN[ZEN]	3					Titan			
			EHZ	1					L4C			
YGC	Grayling Creek, MT	YGC	EHZ	1	WY	44° 47.77'	111° 06.45'	2075	L4C	PSN	Analog	USGS
YHB	Horse Butte, MT	YHB	EHZ	1	WY	44° 45.07'	111° 11.71'	2157	L4C	ANSS-130	Analog	USGS
			HH[ZEN]	3					40T			
			EN[ZEN]	3					Titan			
YHH	Holmes Hill (YNP), WY	YHH	EHZ	1	WY	44° 47.30'	110° 51.03'	2717	S13	Q330	Analog	USGS
			HH[ZEN]	3					Trillium 120			
			EN[ZEN]	3					Titan			
YHL	Hebgen Lake, MT	YHL	HH[ZEN]	3	WY	44° 51.05'	111° 10.98'	2691	Trillium 120	Q330	Digital	USGS
			EN[ZEN]	3					Titan			
YJCZ	Joseph's Coat (YNP), WY	YJC	EH[ZEN]	3	WY	44° 45.33'	110° 20.95'	2684	S13	PSN	Analog	USGS
YLAZ	Lake Butte (YNP), WY	YLA	EHZ	1	WY	44° 30.76'	110° 16.12'	2580	L4C	PSN	Analog	USGS
YLT	Little Thumb Creek (YNP), WY	YLT	EHZ	1	WY	44° 26.25'	110° 35.28'	2439	L4C	PSN	Analog	USGS
YMC	Maple Creek (YNP), WY	YMC	EH[ZEN]	3	WY	44° 45.53'	111° 00.41'	2073	S13	PSN	Analog	USGS
YML	Mary Lake (YNP), WY	YML	EH[ZEN]	3	WY	44° 36.20'	110° 38.63'	2653	L4C	PSN	Analog	USGS
YMP	Mirror Plateau (YNP), WY	YMP	EHZ	1	WY	44° 44.38'	110° 09.40'	2774	S13	Q330	Analog	USGS
			HH[ZEN]	3					Trillium 120			
			EN[ZEN]	3					Titan			
YMR	Madison River (YNP), WY	YMR	HH[ZEN]	3	WY	44° 40.12'	110° 57.90'	2149	Trillium 120	Q330	Digital	USGS
			EN[ZEN]	3					Titan			
YMS	Mount Sheridan (YNP), WY	YMS	EHZ	1	WY	44° 15.84'	110° 31.67'	3106	L4C	PSN	Analog	USGS
YMV	Mammoth Vault (YNP), WY	YMV	EHZ	1	WY	44° 58.42'	110° 41.33'	1829	L4C	PSN	Analog	USGS
YNE	Northeast Entrance (YNP), WY	YNE	HH[ZEN]	3	WY	45° 00.46'	110° 00.48'	2343	Compact	Taurus	Digital	USGS
YNM	Norris Museum (YNP), WY	YNM	HH[ZEN]	3	WY	44° 43.59'	110° 42.22'	2311	Trillium 240	Q330	Digital	USGS
YNR	Norris Junction (YNP), WY	YNR	HH[ZEN]	3	WY	44° 42.93'	110° 40.75'	2336	Trillium 120	RT-130	Digital	USGS
			EN[ZEN]	3					Titan			
YPC	Pelican Cone (YNP), WY	YPC	EHZ	1	WY	44° 38.88'	110° 11.55'	2932	L4C	PSN	Analog	USGS
YPK	Parker Peak (YNP), WY	YPK	EH[ZEN]	3	WY	44° 43.91'	109° 55.32'	2897	L4C	PSN	Analog	USGS
YPM	Purple Mountain (YNP), WY	YPM	EHZ	1	WY	44° 39.43'	110° 52.12'	2582	L4C	PSN	Analog	USGS

UURSN	Location	SEED	SEED	No. of	Network	Latitude	Longitude	Elevation	Sensor	Digitizer	Telemetry	Sponsor
Code		Station	Channel	Channels	Code			(meters)				
YPP	Pitchstone Plateau (YNP), WY	YPP	EHZ	1	WY	44° 16.26'	110° 48.27'	2707	S13	PSN	Analog	USGS
			HH[ZEN]	3					Trillium 120			
			EN[ZEN]	3					Titan	Q330	Digital	
YSB	Soda Butte (YNP), WY	YSB	EHZ	1	WY	44° 53.04'	110° 09.06'	2072	L4C	PSN	Analog	USGS
YTP	The Promontory (YNP), WY	YTP	EHZ	1	WY	44° 23.51'	110° 17.10'	2384	L4	PSN	Analog	USGS
			HH[ZEN]	3					Trillium 120			
			EN[ZEN]	3					Titan	Q330	Digital	
YUF	Upper Falls (YNP), WY	YUF	HH[ZEN]	3	WY	44° 42.76'	110° 30.71'	2394	3ESP	ANSS-130	Digital	USGS
			EN[ZEN]	3					Titan			
YWB	West Boundary (YNP), WY	YWB	EHZ	1	WY	44° 36.35'	111° 06.05'	2310	L4C	PSN	Analog	USGS
ZNPU	Zion National Park, UT	ZNPU	HH[ZEN]	3	UU	37° 21.37'	113° 07.52'	1953	Trillium 120	Q330	Digital	Utah
			EN[ZEN]	3					EpiSensor			

* Station operated by another agency and recorded as part of University of Utah regional seismic network
Network Statistics: 817 data channels from 260 stations were being recorded at the end of this report period

EXPLANATION OF TABLE

UURSN Code: Station code formerly used in routine processing. Due to processing software limitations, the station code may not be the station code used by the original operator. For multi-component stations, the vertical, east-west, and north-south high gain (low gain) components are identified by an appended Z(V), E(L), and N(M), respectively, in UUSS phase files.

Location: General description of station location. YNP = Yellowstone National Park.

SEED Station: The SEED (Standard for the Exchange of Earthquake Data) station code used by the original operator.

SEED Channel: The SEED format uses three letters to name seismic channels. See <<http://www.iris.edu/manuals/SEEDManual_V2.4.pdf>> for information about the SEED channel naming convention. Relevant sections are reproduced below. In the SEED convention, each letter describes one aspect of the instrumentation and its digitization. The first letter specifies the general sampling rate and the response band of the instrument. Band codes used in this table include:

Band Code	Band Type	Sample Rate	Corner Period
E	Extremely short period	≥ 80 Hertz	< 10 seconds
H	High broadband	≥ 80 Hertz	≥ 10 seconds
B	Broadband	≥ 10 to < 80 Hertz	≥ 10 seconds
S	Short period	≥ 10 to < 80 Hertz	< 10 seconds

The second letter specifies the family to which the sensor belongs. Sensor families used in this table are:

Instrument Code	Description
H	High gain seismometer
L	Low gain seismometer
N	Accelerometer

The third letter specifies the physical configuration of the members of a multiple axis instrument package. Channel orientations used in this table are:

Z E N Traditional (Vertical, East-West, North-South)

Number of Channels: Total number of waveform channels recorded.

Network Code: The FDSN (Federation of Digital Seismographic Networks) registered network code. See <<http://www.iris.edu/dms/nodes/dmc/services/network_codes>> for information about registered seismograph network codes. Network codes referenced in this table:

Network Code	Network name; Network operator or responsible organization
AE	Arizona Broadband Seismic Network, Arizona Geological Survey
AR	Northern Arizona Seismic Network, Northern Arizona University
IE	Idaho National Laboratory Seismic Network

IU	IRIS/USGS Network; USGS Albuquerque Seismological Laboratory
IW	Intermountain West Network, U.S. Geological Survey
LB	Leo Brady Network; Sandia National Laboratory
MB	Montana Regional Seismic Network; Montana Bureau of Mines and Geology
NN	Western Great Basin Network; University of Nevada, Reno
NP	National Strong Motion Network; U.S. Geological Survey
RE	U.S. Bureau of Reclamation Seismic Networks; U.S. Bureau of Reclamation, Denver Federal Center
UU	University of Utah Regional Network; University of Utah
US	US National Network; USGS National Earthquake Information Center
WY	Yellowstone Wyoming Seismic Network; University of Utah

Latitude, Longitude: Sensor location in degrees and decimal minutes; North latitude, West longitude.

Elevation: Sensor altitude in meters above sea level.

Sensor	Description
L4, L4C	Mark Products L4 or L4C short-period seismometer
S13, 18300	Geotech S13 or 18300 short-period seismometer
Ranger	Kinometrics Ranger short-period seismometer
40T	Guralp CMG-40T broadband seismometer
3T	Guralp CMG-3T broadband seismometer
3ESP	Guralp CMG-3ESP broadband seismometer
STS-2	Streckheisen STS-2 broadband seismometer
FBA23	Kinometrics FBA-23 accelerometer
EpiSensor	Kinometrics EpiSensor accelerometer
Applied Mems	Applied Mems accelerometer
PA-23	Geotech PA-23 accelerometer
Compact	Nanometrics Compact broadband seismometer
Trillium 120	Nanometrics Trillium 120 broadband seismometer
Trillium 240	Nanometrics Trillium 240 broadband seismometer
Titan	Nanometrics Titan accelerometer
Observer	Refraction Technology (REF TEK) Model 151 Observer broadband seismometer
IESE-S2	Institute of Earth Science and Engineering S-2 model borehole seismometer

Digitizer	Description
K2	Kinometrics Altus Series K2 (19-bit resolution field digitizer)
Etna	Kinometrics Altus Series Etna (18-bit resolution field digitizer)
72A-07	Refraction Technology (REF TEK) model 72A-07 (24-bit field digitizer)
72A-08	Refraction Technology (REF TEK) model 72A-08 (24-bit field digitizer)
ANSS-130	Refraction Technology (REF TEK) model 130-ANSS/02 (24-bit resolution field digitizer)
RT-130	Refraction Technology (REF TEK) model RT-130 (24-bit resolution field digitizer)
Q330	Quanterra, Inc Q330 digitizer (24-bit resolution field digitizer)

SMART-24	Geotech SMART-24 digitizer (24-bit resolution field digitizer)
PSN	PSN-ADC-SERIAL version III (16-bit resolution field digitizer)
Basalt	Kinometrics Basalt (24-bit resolution field digitizer)
Taurus	Nanometrics Taurus (24-bit resolution field digitizer)

Telemetry	Description
Analog	Data transmission is analog along part of the transmission pathway
Digital	Data are converted to digital form at the station site
None	On-site recording system

Sponsor (or Operator for stations marked by * in preceding columns)

USGS	U.S. Geological Survey
Utah	State of Utah
ANSS	Advanced National Seismic System
INL	Idaho National Laboratory
USBR	U.S. Bureau of Reclamation
LLNL	Lawrence Livermore National Laboratory
Sandia	Sandia National Laboratory
BYU-I	Brigham Young University, Idaho (formerly Ricks College)
MBMT	Montana Bureau of Mines and Geology
NSMP	National Strong Motion Project, U.S. Geological Survey
UNR	University of Nevada, Reno
AZGS	Arizona Geological Survey
NAU	Northern Arizona University

NETWORK CHANGES DURING JULY 1-SEPTEMBER 30, 2013

August 8 Installation station SWUT (EN[ZEN], HH[ZEN]).